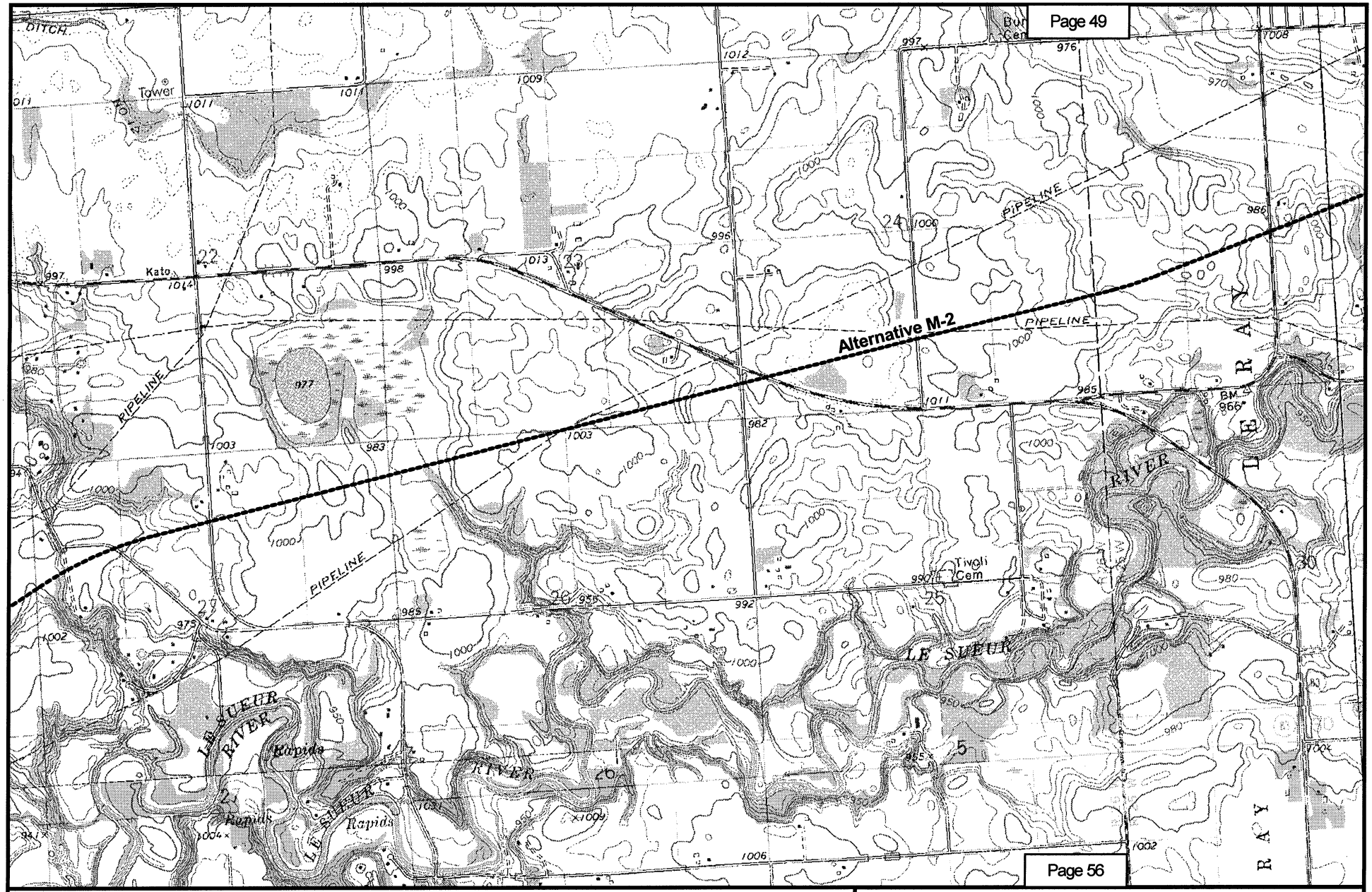

Map 55
POWDER RIVER BASIN EXPANSION PROJECT
EXISTING DM&E RAIL LINE*
BLUE EARTH COUNTY, MN
MANKATO EAST, BEAUFORD QUADS

* Formerly Chicago and Northwestern Rail Line

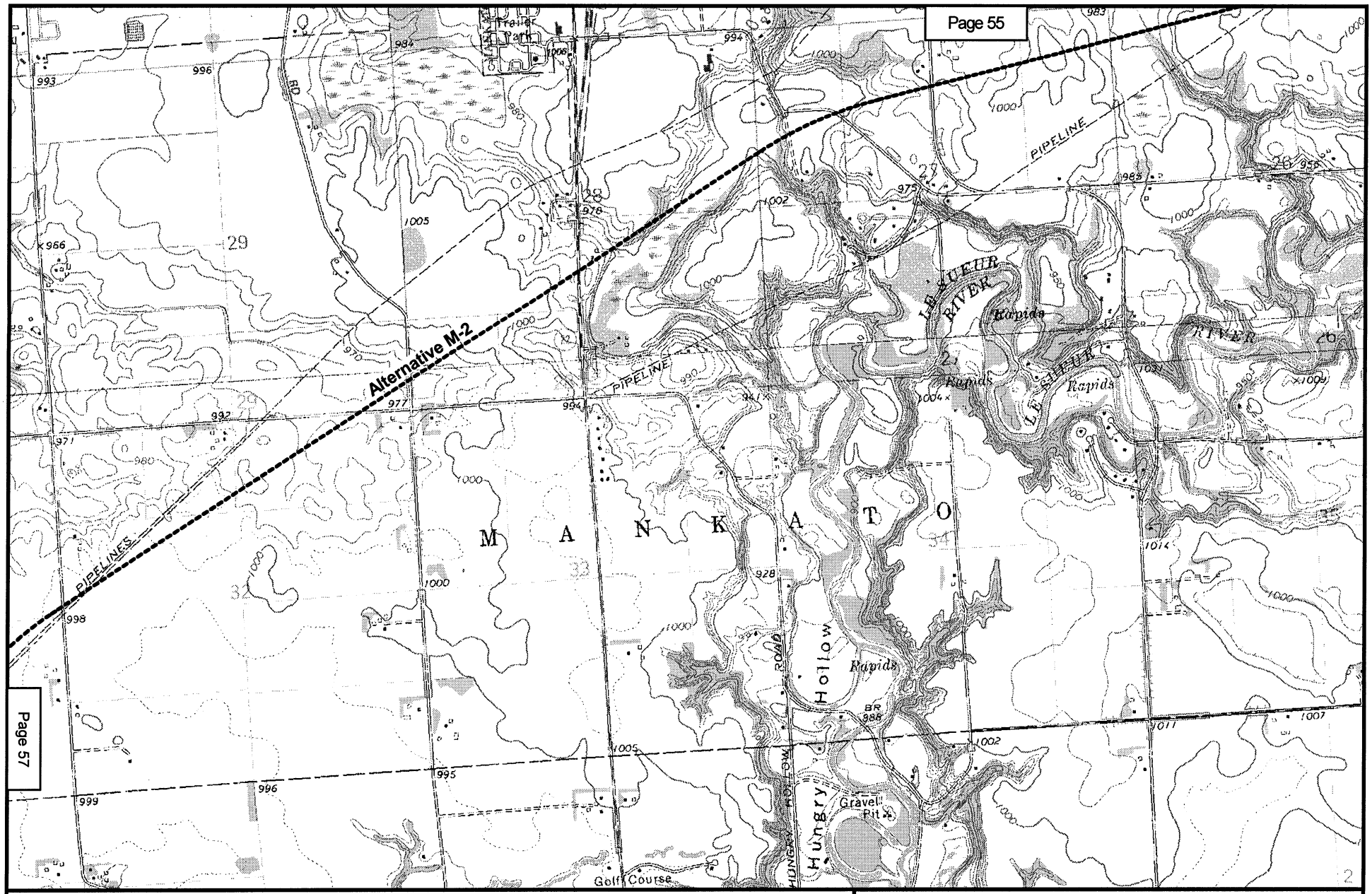

N
W E
S

2000 0 2000 Feet

Existing Rail Line

Bypass Proposal

Map 56
POWDER RIVER BASIN EXPANSION PROJECT
EXISTING DM&E RAIL LINE*
BLUE EARTH COUNTY, MN
MANKATO EAST, BEAUFORD QUADS

* Formerly Chicago and Northwestern Rail Line

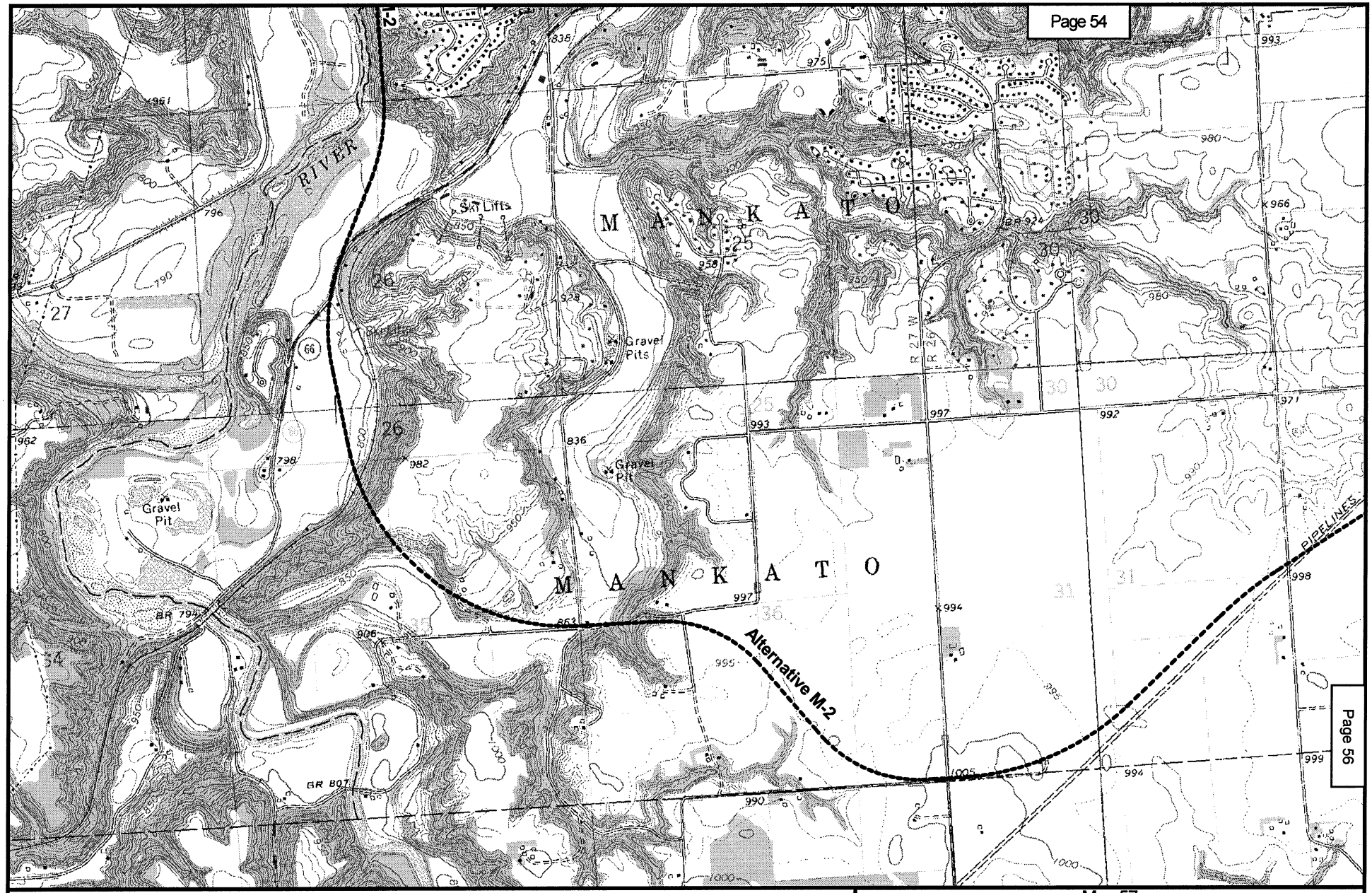

N
W E
S

2000 0 2000 Feet

Existing Rail Line

Bypass Proposal

Map 57
POWDER RIVER BASIN EXPANSION PROJECT
EXISTING DM&E RAIL LINE*
BLUE EARTH COUNTY, MN
MANKATO EAST, MANKATO WEST, BEAUFORD, GOOD THUNDER QUADS

* Formerly Chicago and Northwestern Rail Line

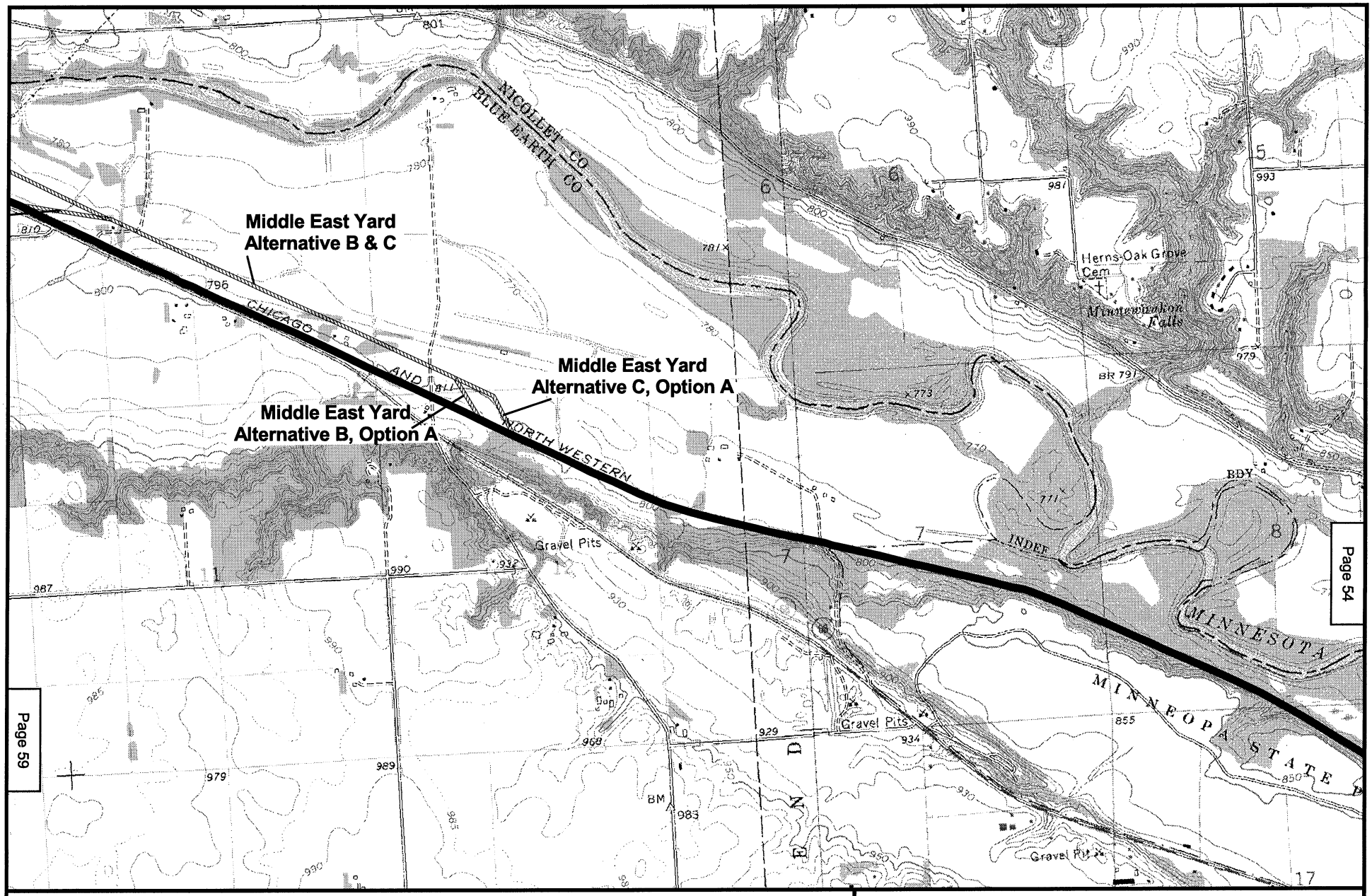

N
W E
S

2000 0 2000 Feet

Existing Rail Line
Bypass Proposal
Proposed Rail Yard

Map 58
POWDER RIVER BASIN EXPANSION PROJECT
EXISTING DM&E RAIL LINE*
BLUE EARTH COUNTY, MN
MANKATO WEST, JUDSON QUADS

* Formerly Chicago and Northwestern Rail Line

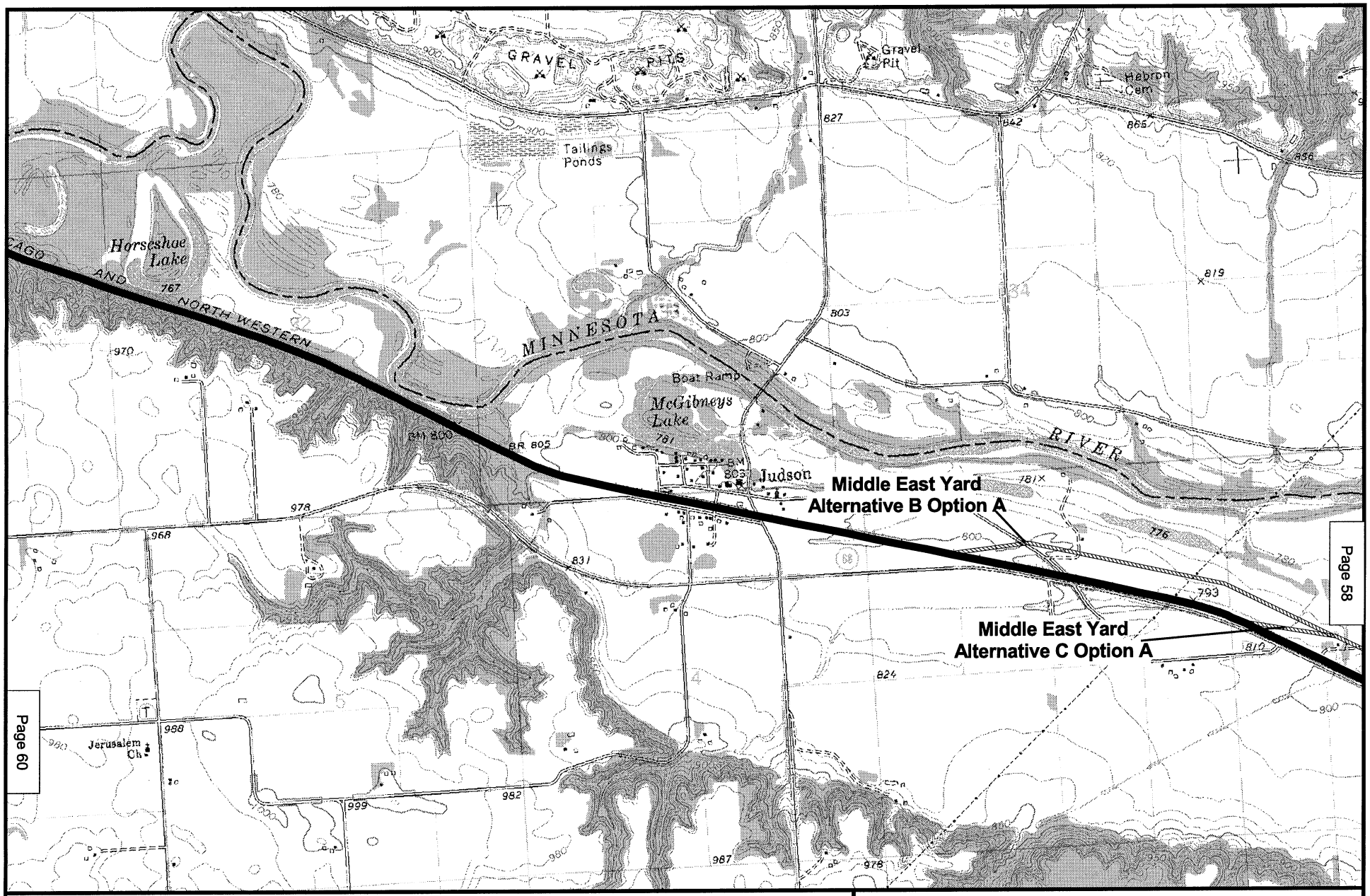

N
W E
S

2000 0 2000 Feet

Existing Rail Line
Bypass Proposal
Proposed Rail Yard

Map 59
POWDER RIVER BASIN EXPANSION PROJECT
EXISTING DM&E RAIL LINE*
BLUE EARTH COUNTY, MN
JUDSON QUAD

* Formerly Chicago and Northwestern Rail Line

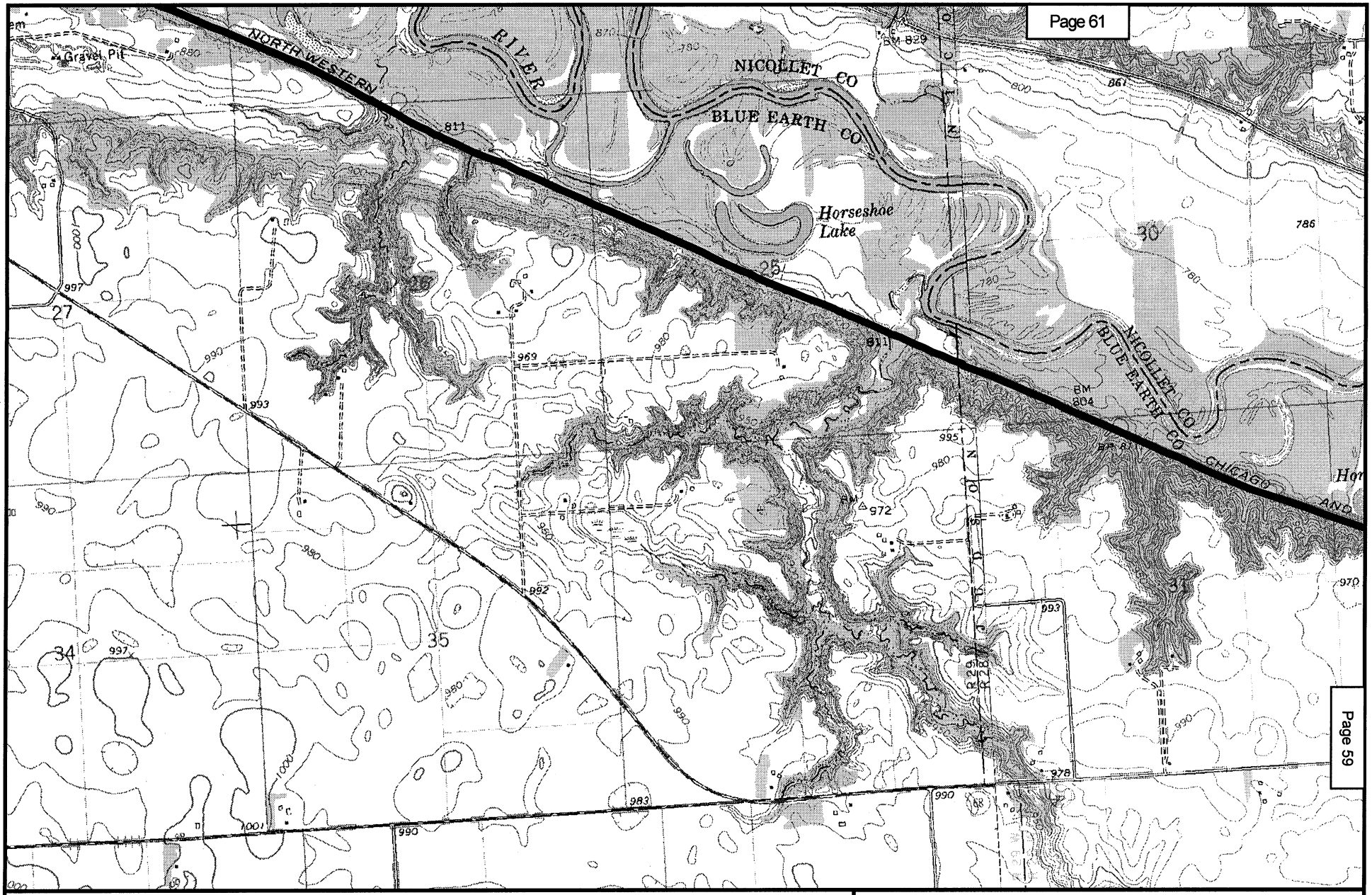

N
W E
S

2000 0 2000 Feet

Existing Rail Line

Bypass Proposal

Map 60
POWDER RIVER BASIN EXPANSION PROJECT
EXISTING DM&E RAIL LINE*
BLUE EARTH COUNTY, MN
JUDSON, CAMBRIA QUADS

* Formerly Chicago and Northwestern Rail Line

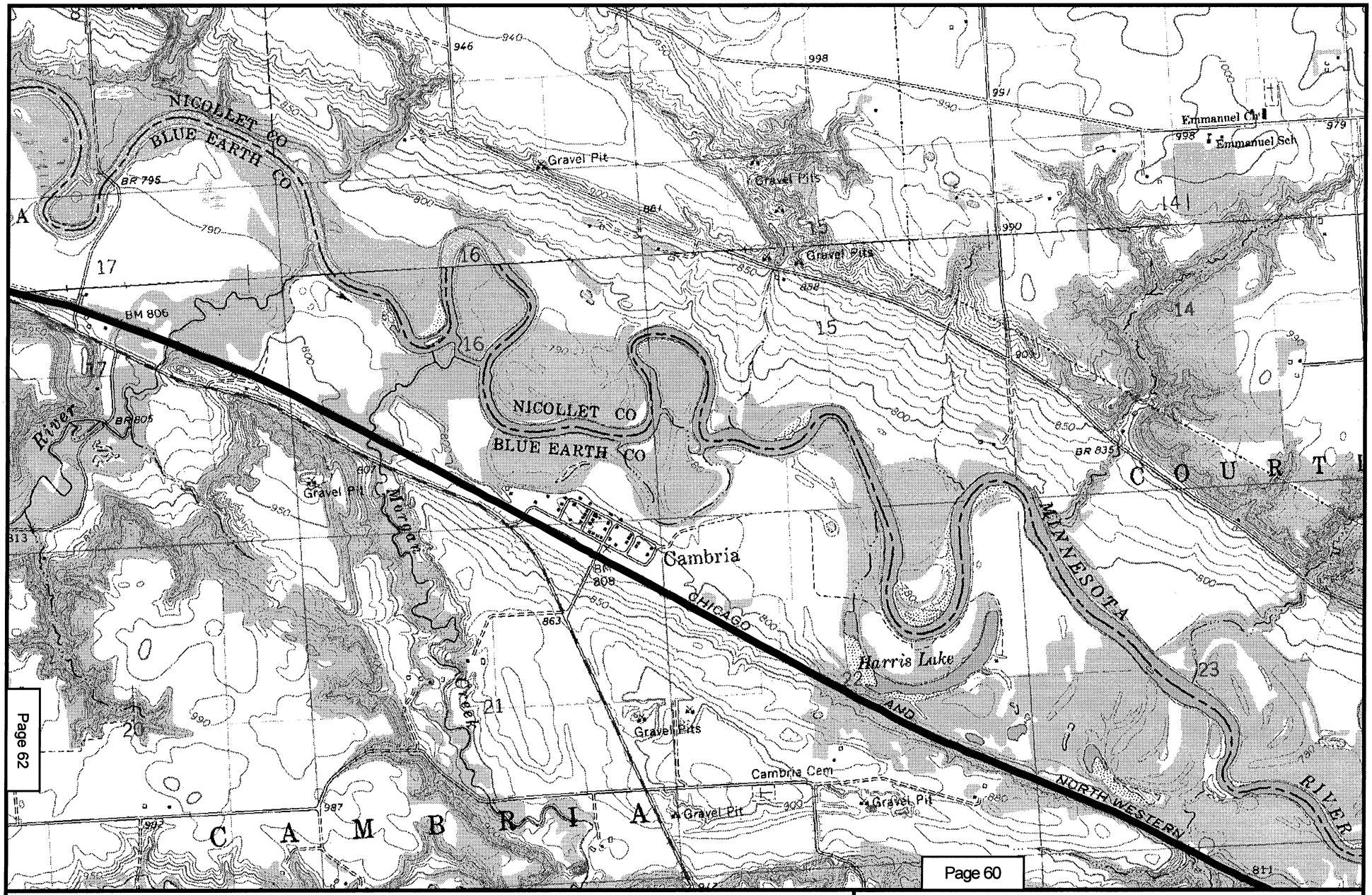

N
W E
S

2000 0 2000 Feet

Existing Rail Line

Bypass Proposal

Map 61
POWDER RIVER BASIN EXPANSION PROJECT
EXISTING DM&E RAIL LINE*
BLUE EARTH COUNTY, MN
COURTLAND, CAMBRIA QUADS

* Formerly Chicago and Northwestern Rail Line

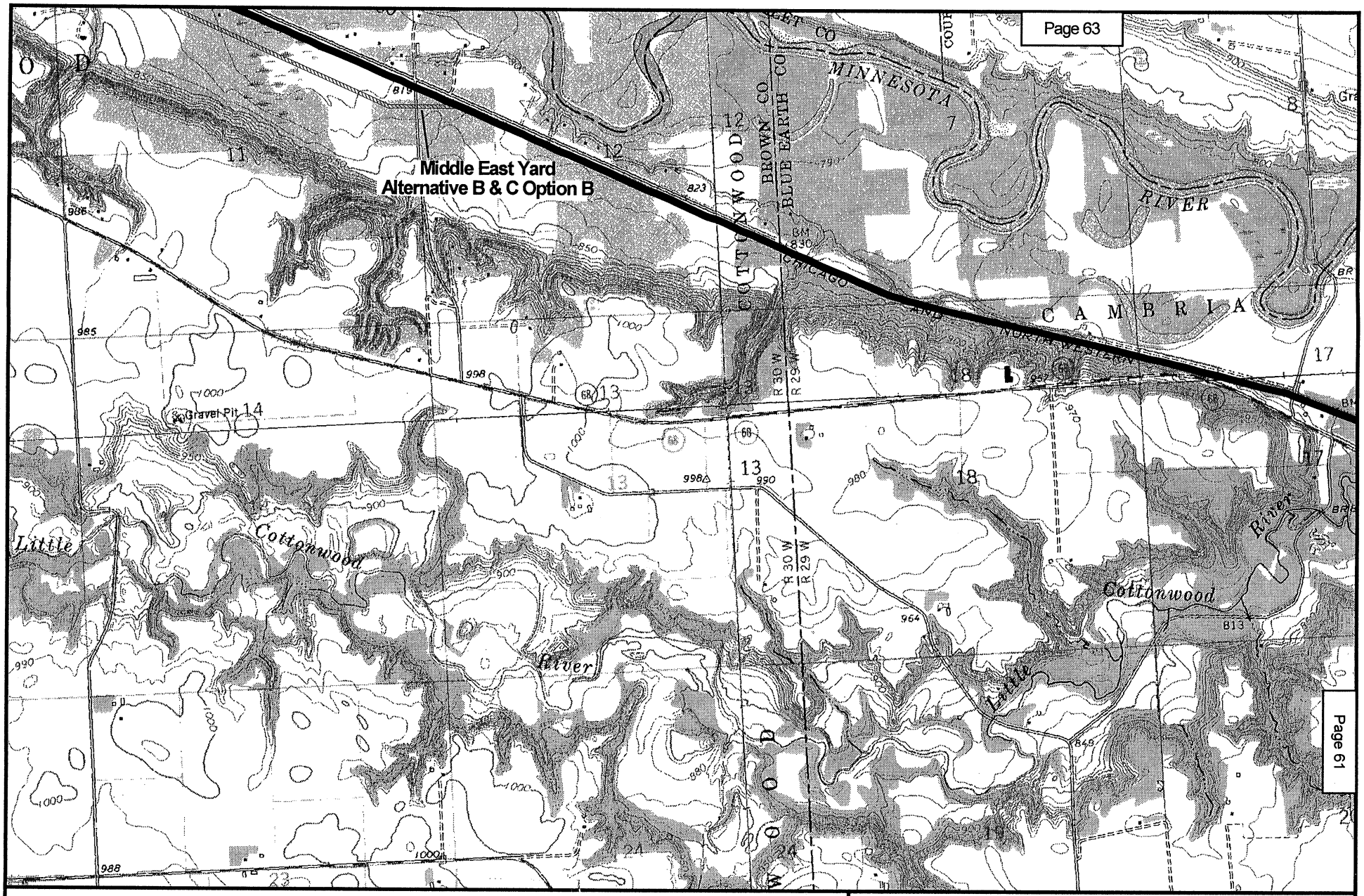

N
W E
S

2000 0 2000 Feet

Existing Rail Line

Bypass Proposal

Proposed Rail Yard

Map 62
POWDER RIVER BASIN EXPANSION PROJECT
EXISTING DM&E RAIL LINE*
BROWN COUNTY, MN
COURTLAND, NEW ULM, CAMBRIA, HANSKA QUADS

* Formerly Chicago and Northwestern Rail Line

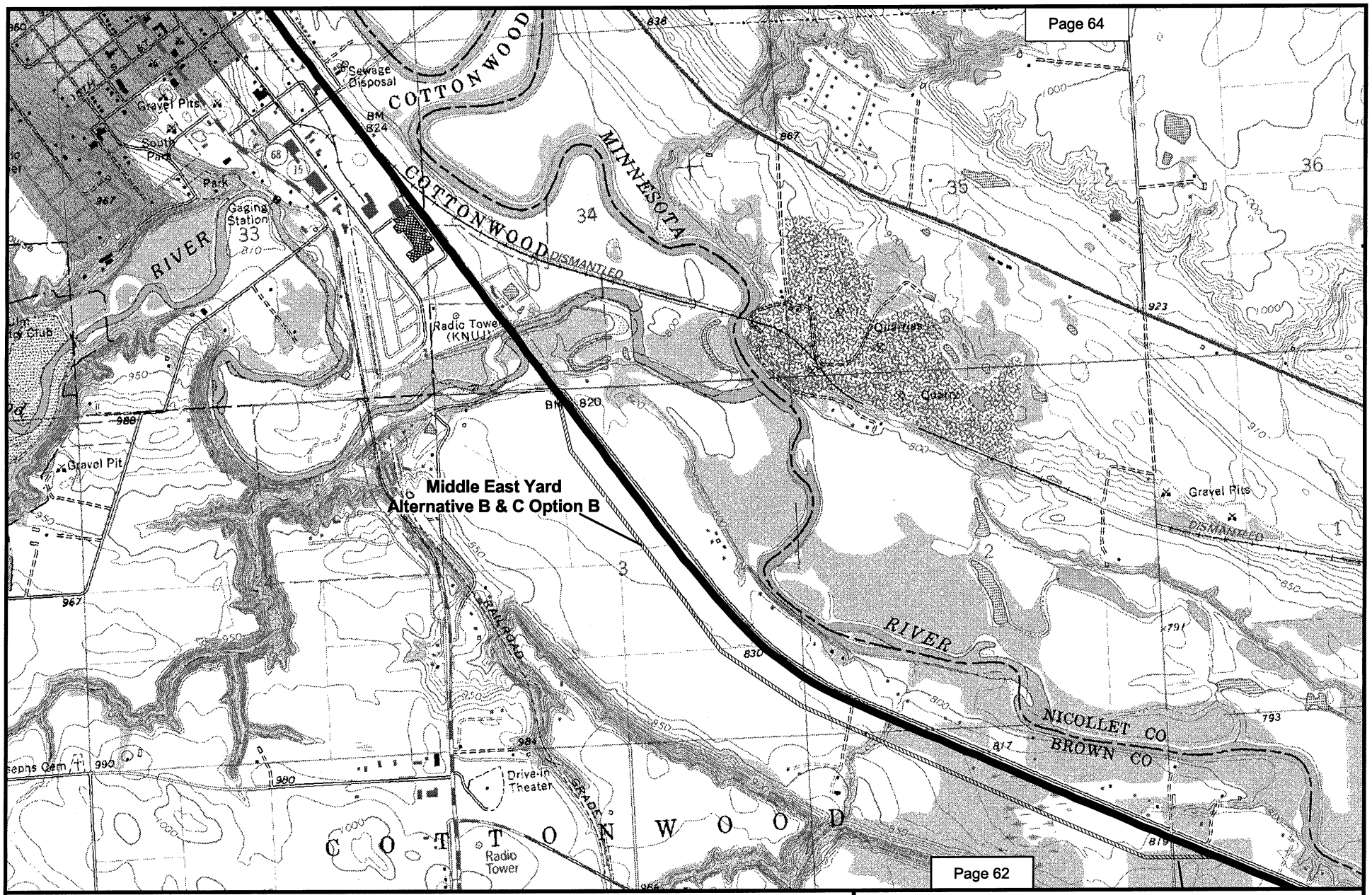

N
W E
S

2000 0 2000 Feet

Existing Rail Line

Bypass Proposal

Proposed Rail Yard

Map 63
POWDER RIVER BASIN EXPANSION PROJECT
EXISTING DM&E RAIL LINE*
BROWN COUNTY, MN
NEW ULM QUAD

* Formerly Chicago and Northwestern Rail Line

N
W E
S

2000 0 2000 Feet

Existing Rail Line

Bypass Proposal

Map 64
POWDER RIVER BASIN EXPANSION PROJECT
EXISTING DM&E RAIL LINE*
BROWN COUNTY, MN
NEW ULM QUAD

* Formerly Chicago and Northwestern Rail Line

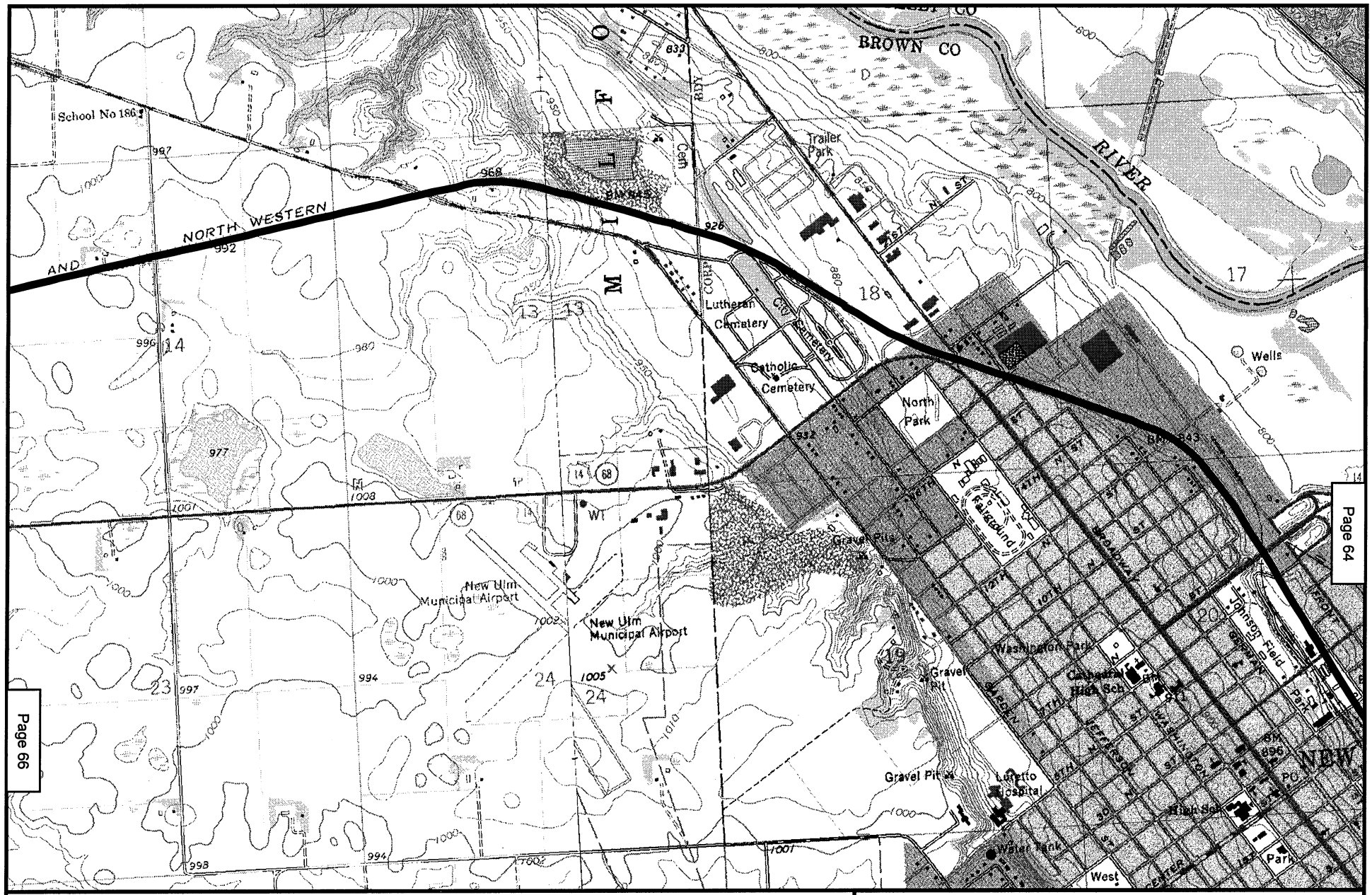

N
W E
S

2000 0 2000 Feet

Existing Rail Line

Bypass Proposal

Map 65
POWDER RIVER BASIN EXPANSION PROJECT
EXISTING DM&E RAIL LINE*
BROWN COUNTY, MN
NEW ULM, ESSIG QUADS

* Formerly Chicago and Northwestern Rail Line

Map 66
POWDER RIVER BASIN EXPANSION PROJECT
EXISTING DM&E RAIL LINE*
BROWN COUNTY, MN
ESSIG QUAD

* Formerly Chicago and Northwestern Rail Line

Page 68

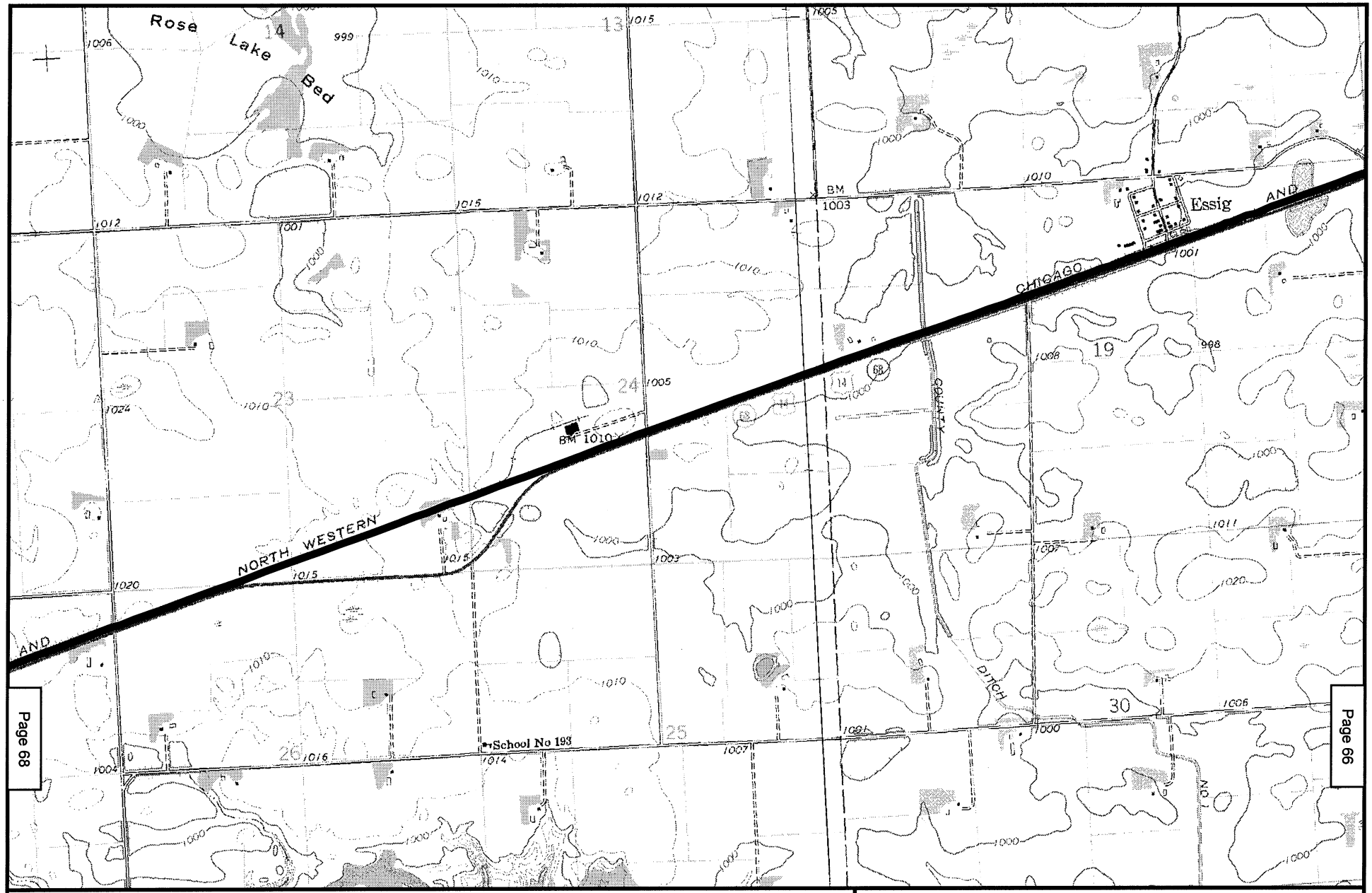

Page 66

N
W E
S

2000 0 2000 Feet

Existing Rail Line

Bypass Proposal

Map 67
POWDER RIVER BASIN EXPANSION PROJECT
EXISTING DM&E RAIL LINE*
BROWN COUNTY, MN
ESSIG, SLEEPY EYE QUADS

* Formerly Chicago and Northwestern Rail Line

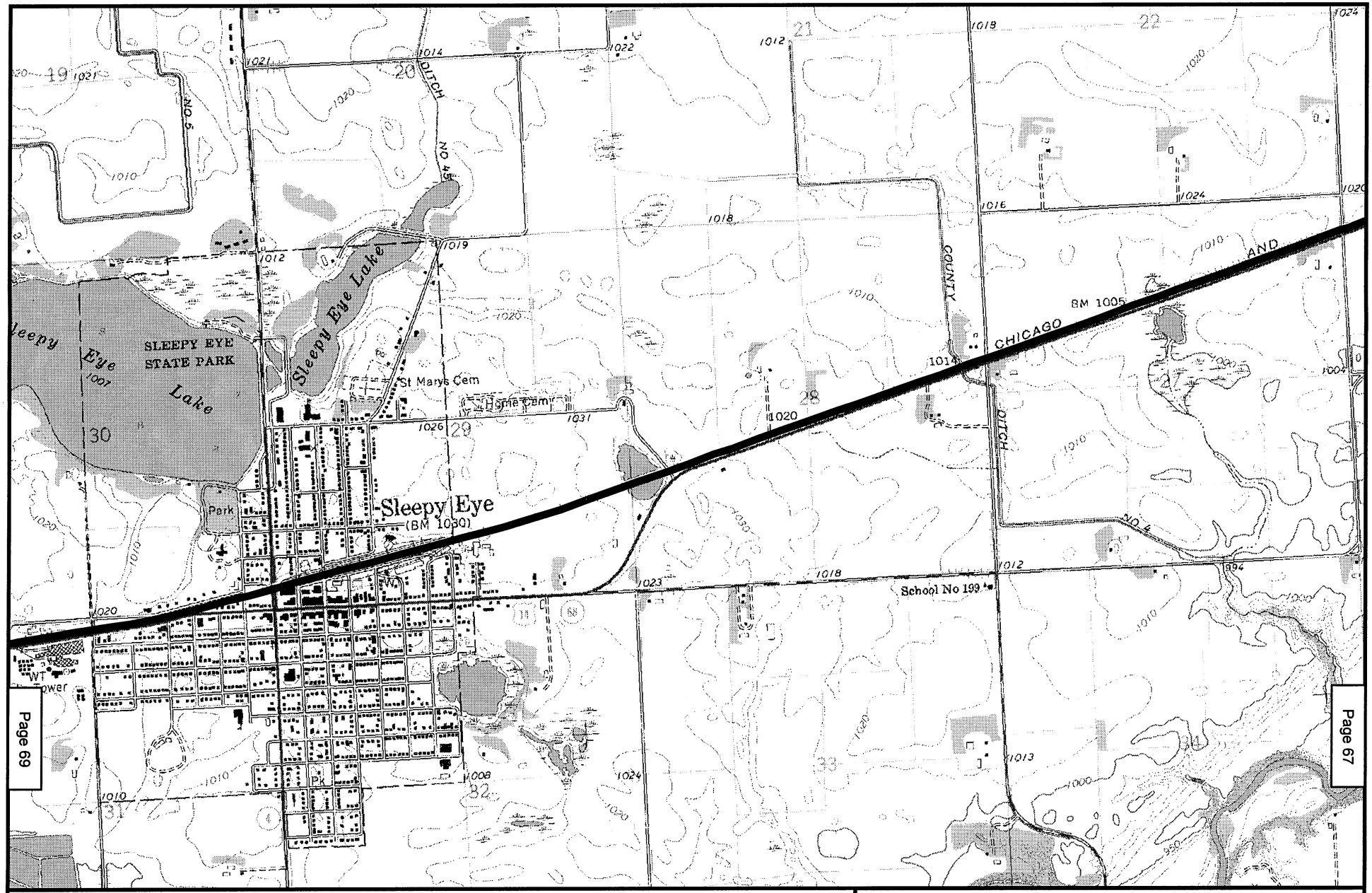

N
W E
S

2000 0 2000 Feet

Existing Rail Line

Bypass Proposal

Map 68
POWDER RIVER BASIN EXPANSION PROJECT
EXISTING DM&E RAIL LINE*
BROWN COUNTY, MN
SLEEPY EYE QUAD

* Formerly Chicago and Northwestern Rail Line

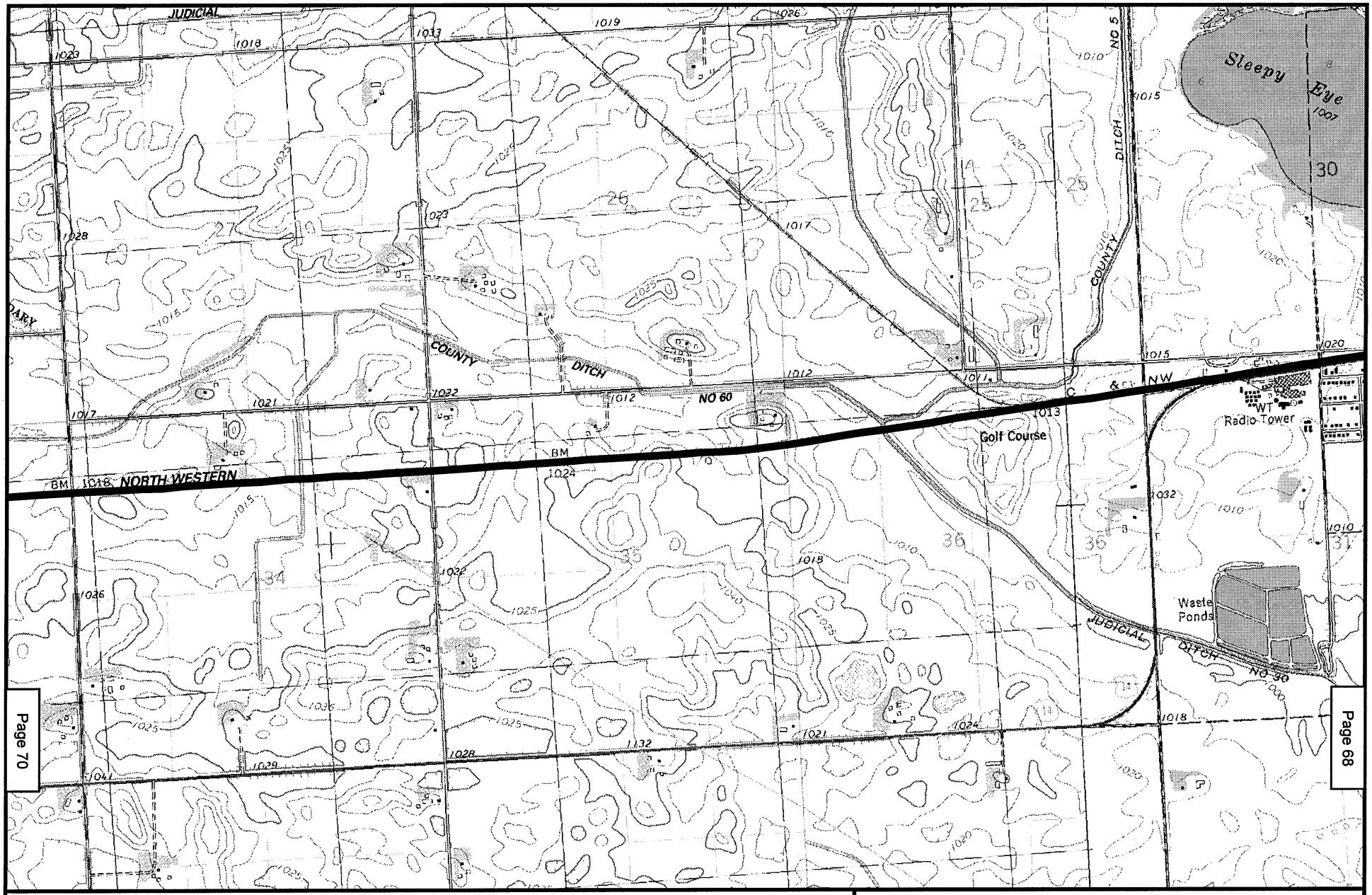

N
W E
S

2000 0 2000 Feet

Existing Rail Line

Bypass Proposal

Map 69
POWDER RIVER BASIN EXPANSION PROJECT
EXISTING DM&E RAIL LINE*
BROWN COUNTY, MN
SLEEPY EYE, EVAN QUADS

* Formerly Chicago and Northwestern Rail Line

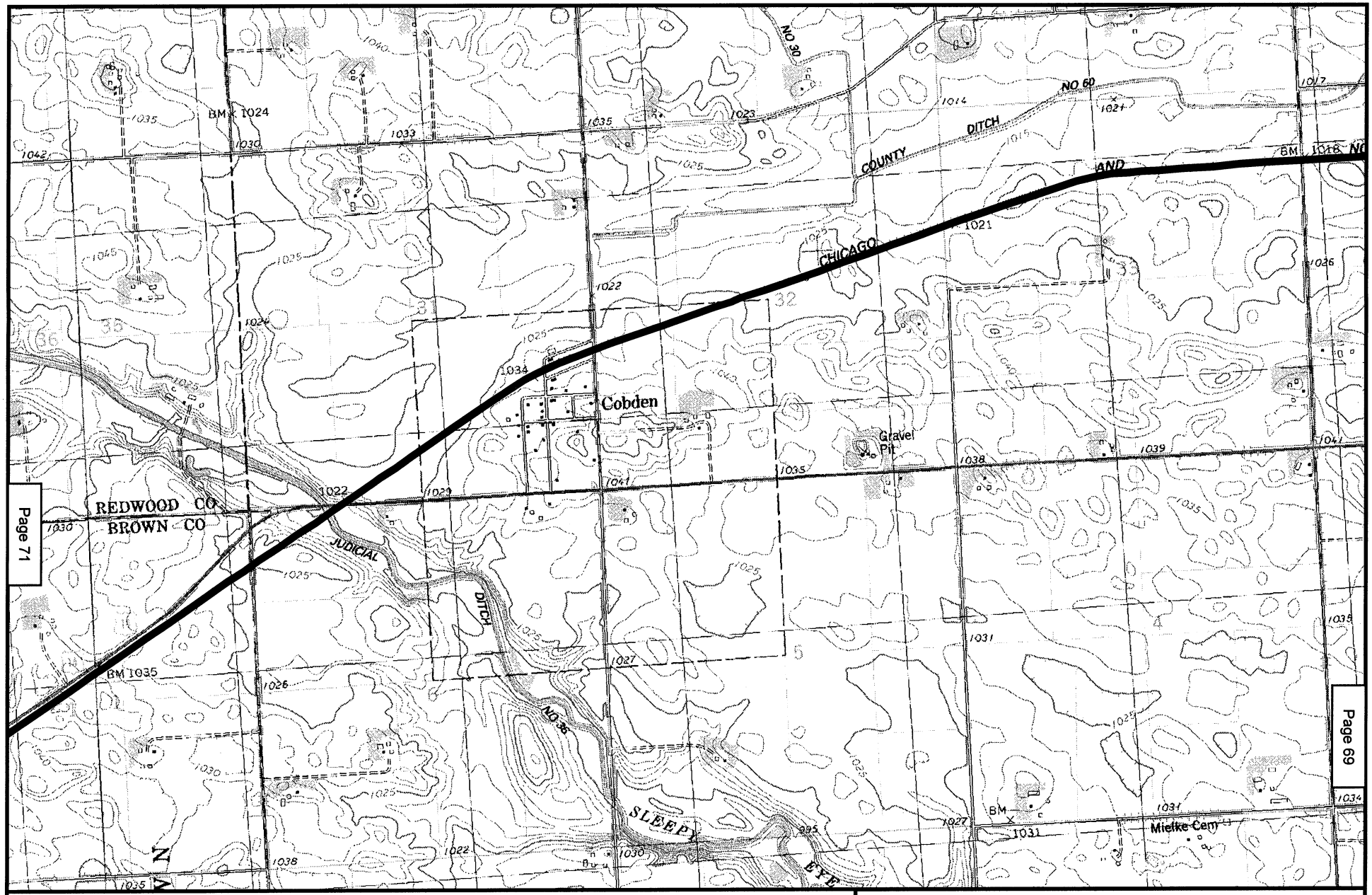

N
W E
S

2000 0 2000 Feet

Existing Rail Line

Bypass Proposal

Map 70
POWDER RIVER BASIN EXPANSION PROJECT
EXISTING DM&E RAIL LINE*
BROWN COUNTY, MN
EVAN, BOISE LAKE QUADS

* Formerly Chicago and Northwestern Rail Line

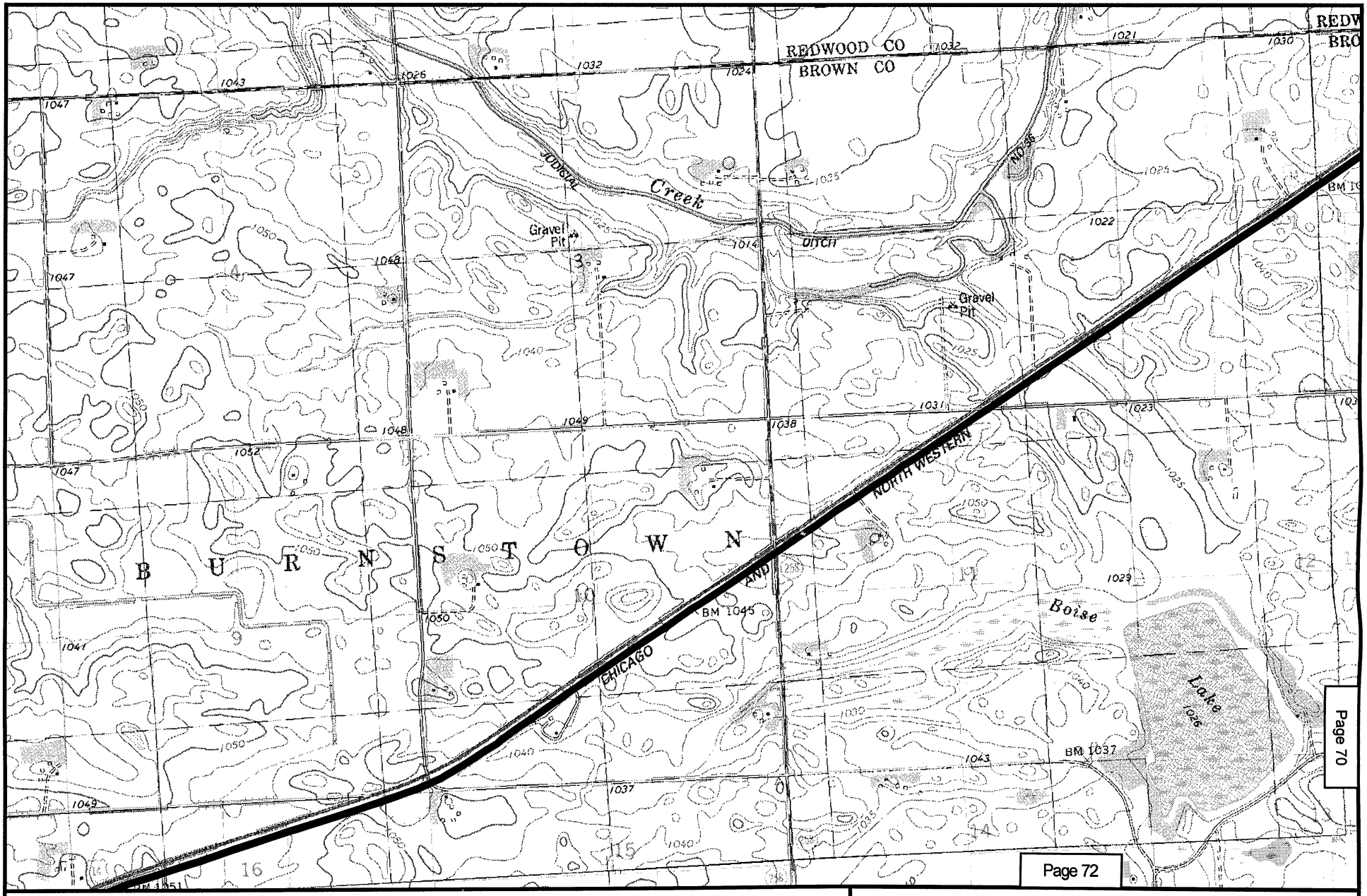

N
W E
S

2000 0 2000 Feet

Existing Rail Line

Bypass Proposal

Map 71
POWDER RIVER BASIN EXPANSION PROJECT
EXISTING DM&E RAIL LINE*
BROWN COUNTY, MN
BOISE LAKE QUAD

* Formerly Chicago and Northwestern Rail Line

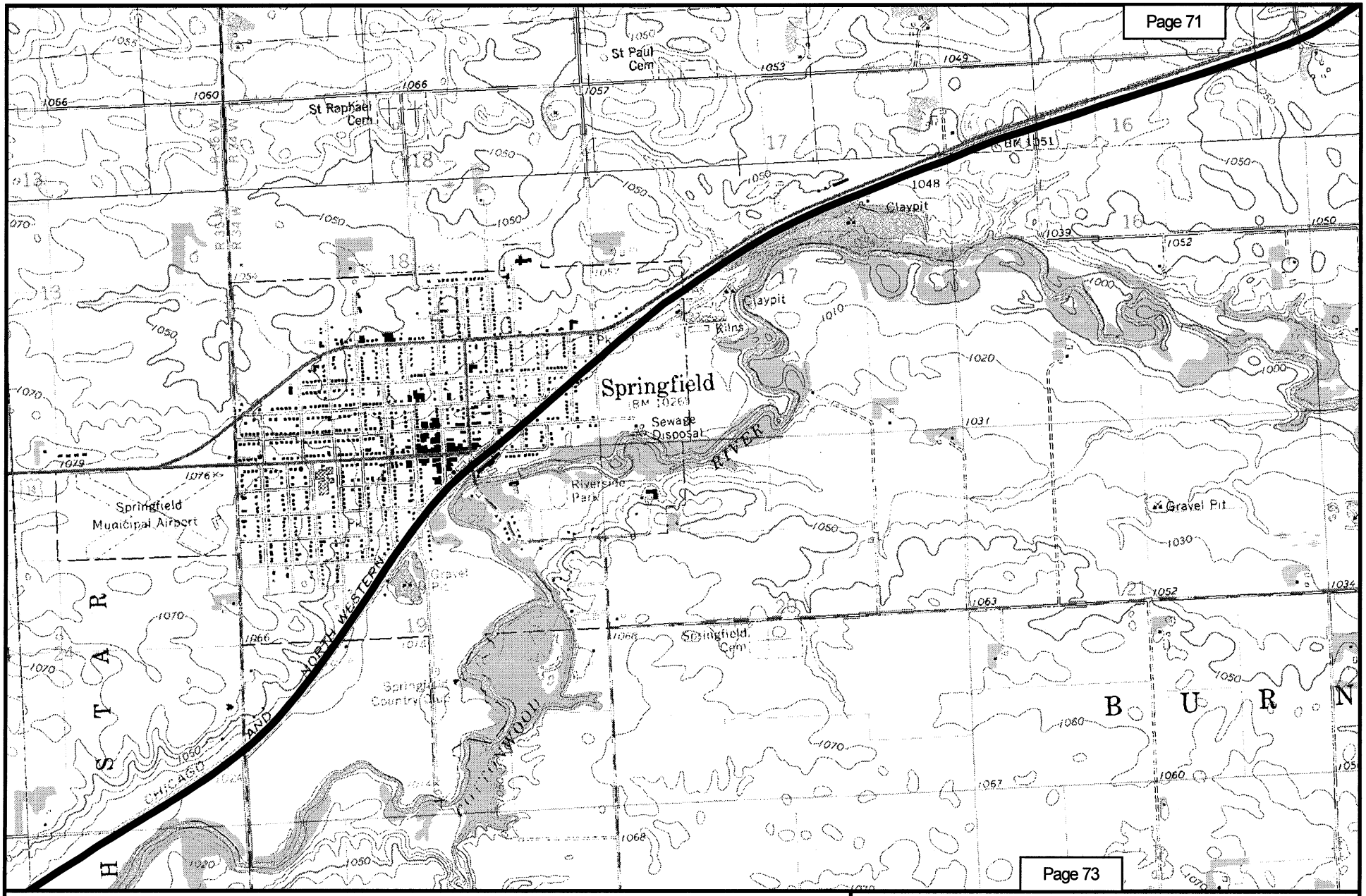

N W E S

2000 0 2000 Feet

Existing Rail Line

Bypass Proposal

Map 72
POWDER RIVER BASIN EXPANSION PROJECT
EXISTING DM&E RAIL LINE*
BROWN COUNTY, MN
BOISE LAKE, SPRINGFIELD QUADS

* Formerly Chicago and Northwestern Rail Line

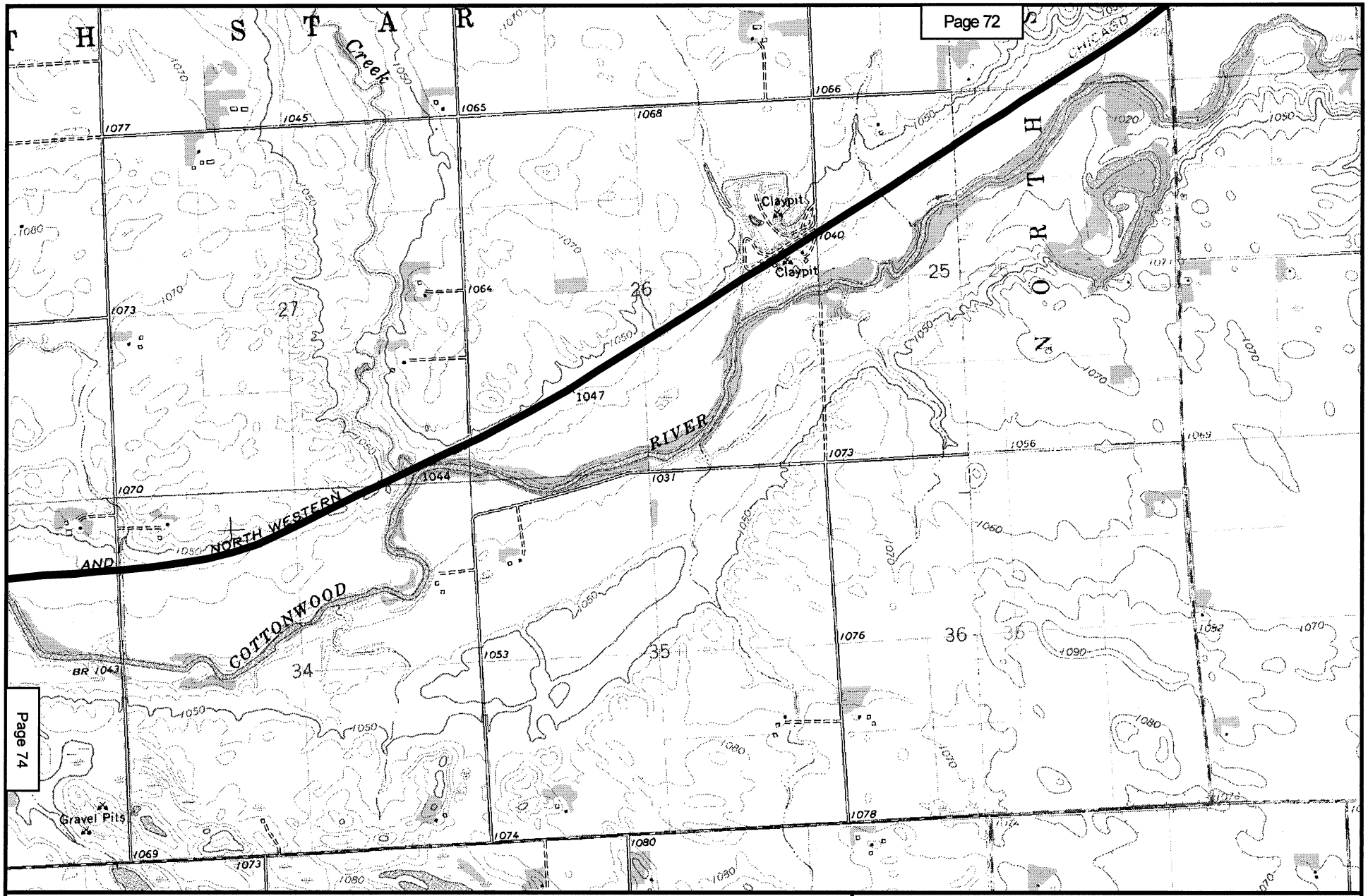

N
W E
S

2000 0 2000 Feet

Existing Rail Line

Bypass Proposal

Map 73
POWDER RIVER BASIN EXPANSION PROJECT
EXISTING DM&E RAIL LINE*
BROWN COUNTY, MN
SPRINGFIELD, SANBORN NE QUADS

* Formerly Chicago and Northwestern Rail Line

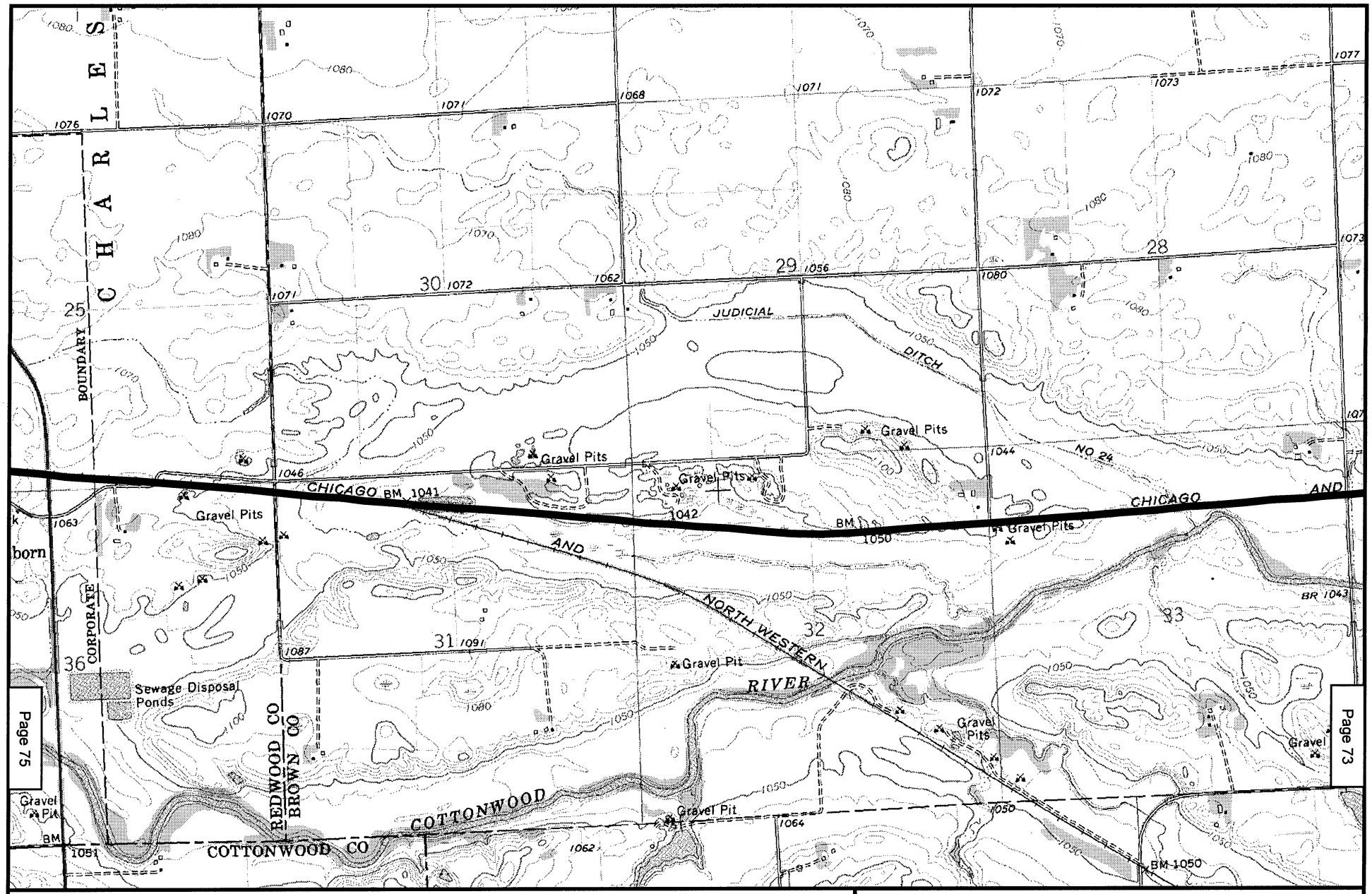

N
W E
S

2000 0 2000 Feet

Existing Rail Line

Bypass Proposal

Map 74
POWDER RIVER BASIN EXPANSION PROJECT
EXISTING DM&E RAIL LINE*
REDWOOD COUNTY, MN
SANBORN NE QUAD

* Formerly Chicago and Northwestern Rail Line

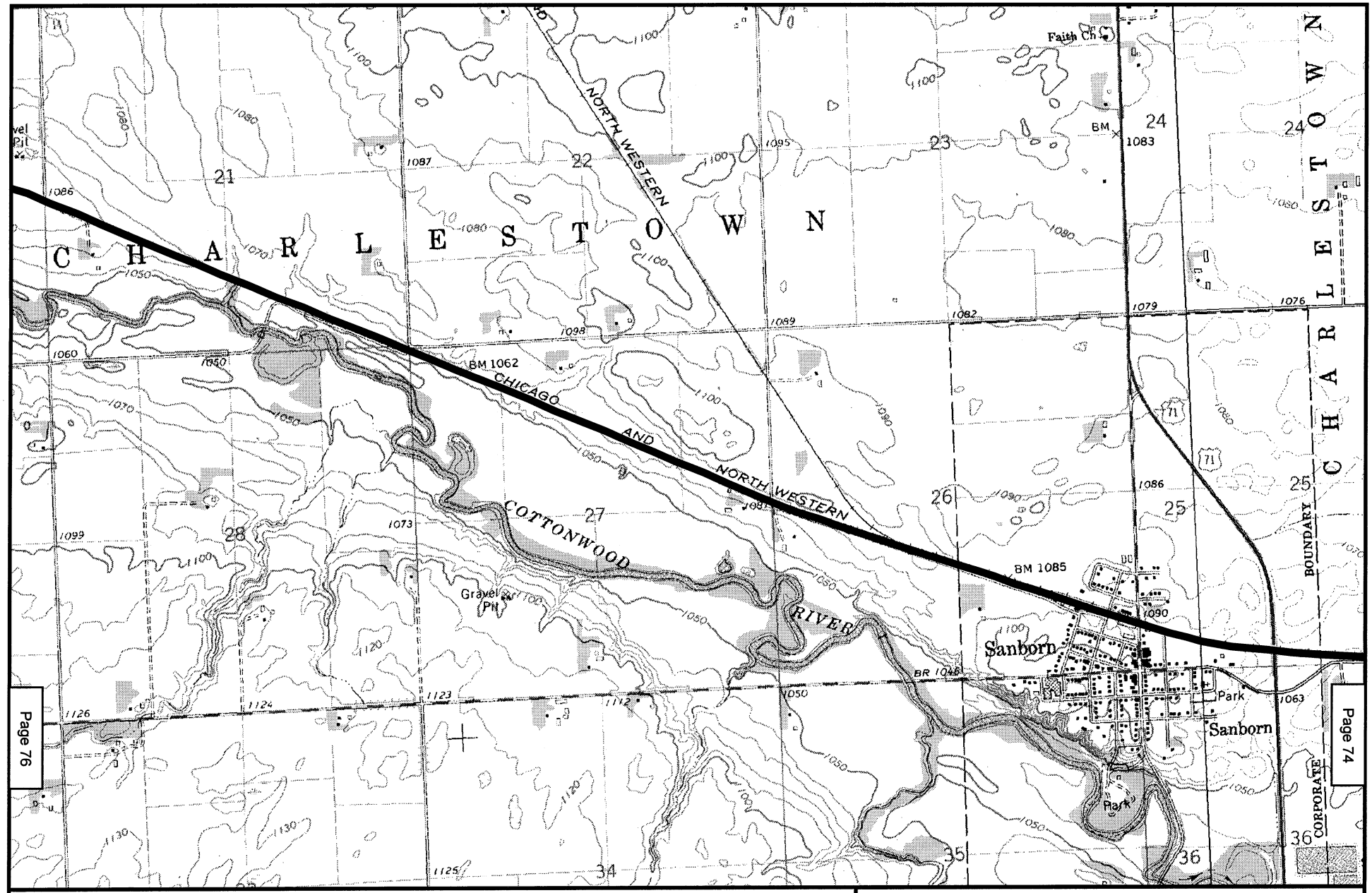

Map 75
POWDER RIVER BASIN EXPANSION PROJECT
EXISTING DM&E RAIL LINE*
REDWOOD COUNTY, MN
SANBORN NE, SANBORN QUADS

* Formerly Chicago and Northwestern Rail Line

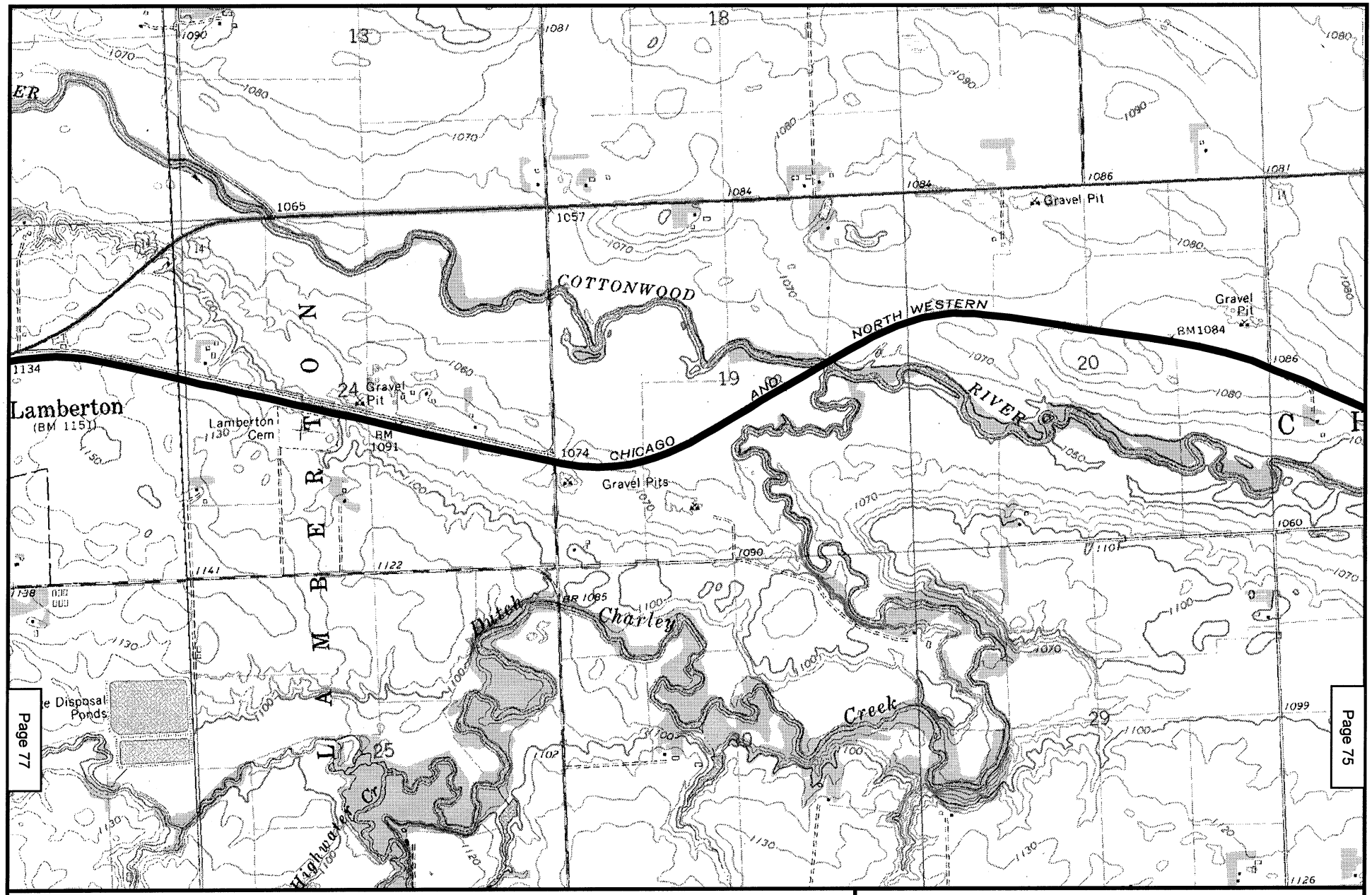

N
W E
S

2000 0 2000 Feet

Existing Rail Line

Bypass Proposal

Map 76
POWDER RIVER BASIN EXPANSION PROJECT
EXISTING DM&E RAIL LINE*
REDWOOD COUNTY, MN
SANBORN, LAMBERTON QUADS

* Formerly Chicago and Northwestern Rail Line

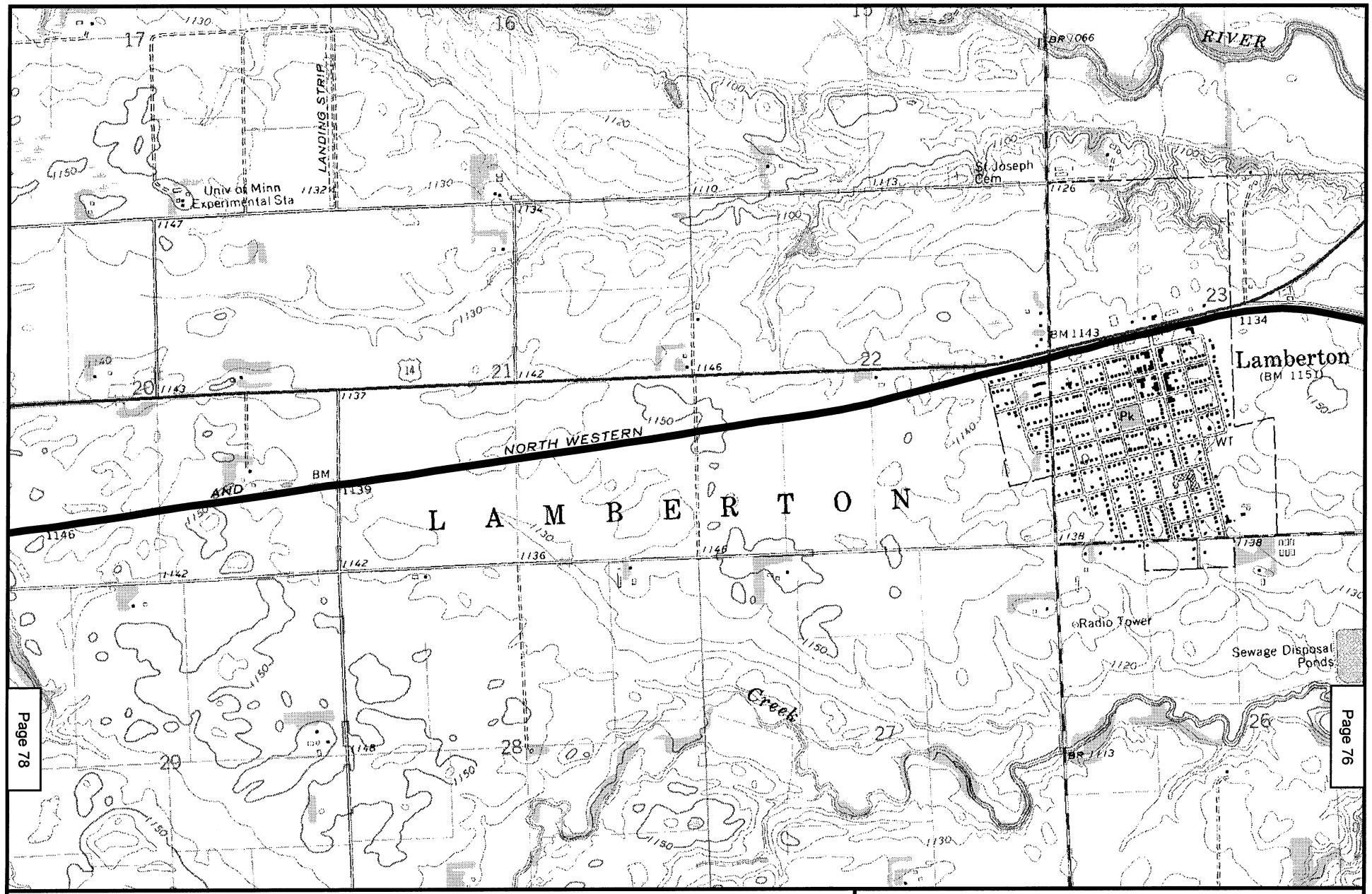

N
W E
S

2000 0 2000 Feet

Existing Rail Line

Bypass Proposal

Map 77
POWDER RIVER BASIN EXPANSION PROJECT
EXISTING DM&E RAIL LINE*
REDWOOD COUNTY, MN
LAMBERTON QUAD

* Formerly Chicago and Northwestern Rail Line

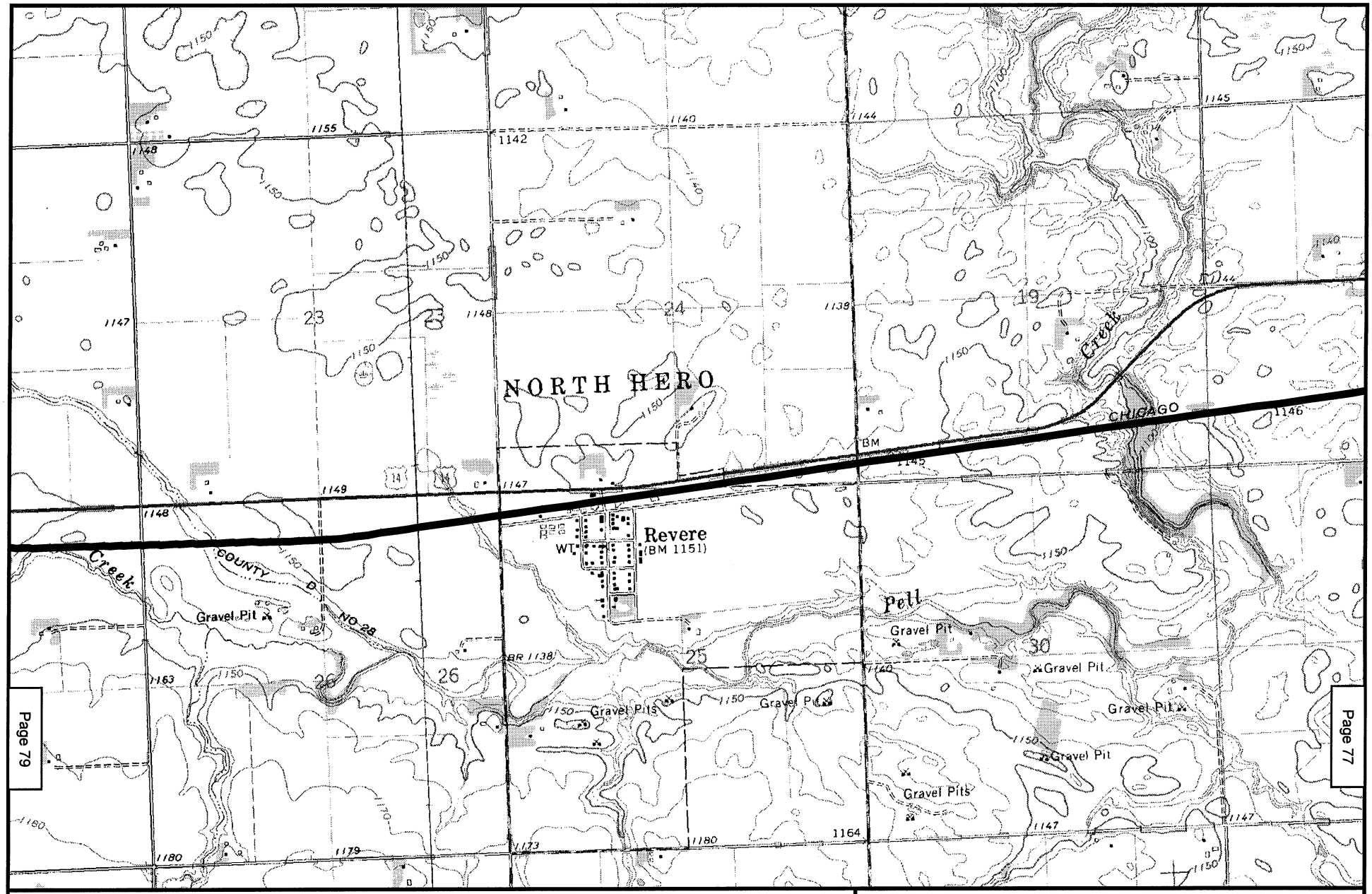

Page 78

Page 79

Page 77

N
W E
S

2000 0 2000 Feet

Existing Rail Line

Bypass Proposal

Map 78
POWDER RIVER BASIN EXPANSION PROJECT
EXISTING DM&E RAIL LINE*
REDWOOD COUNTY, MN
LAMBERTON, WALNUT GROVE QUADS

* Formerly Chicago and Northwestern Rail Line

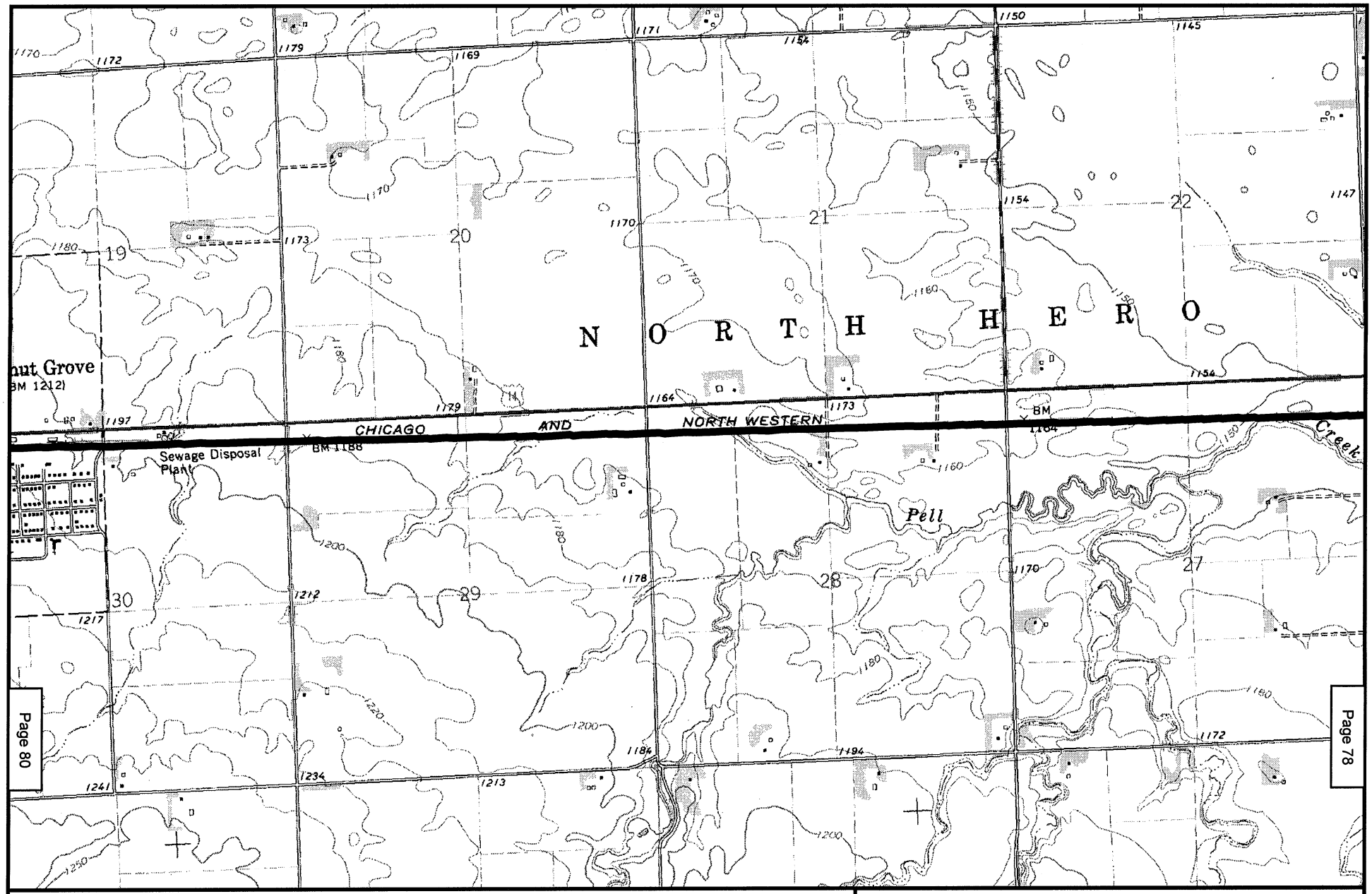

Map 79
POWDER RIVER BASIN EXPANSION PROJECT
EXISTING DM&E RAIL LINE*
REDWOOD COUNTY, MN
WALNUT GROVE QUAD

* Formerly Chicago and Northwestern Rail Line

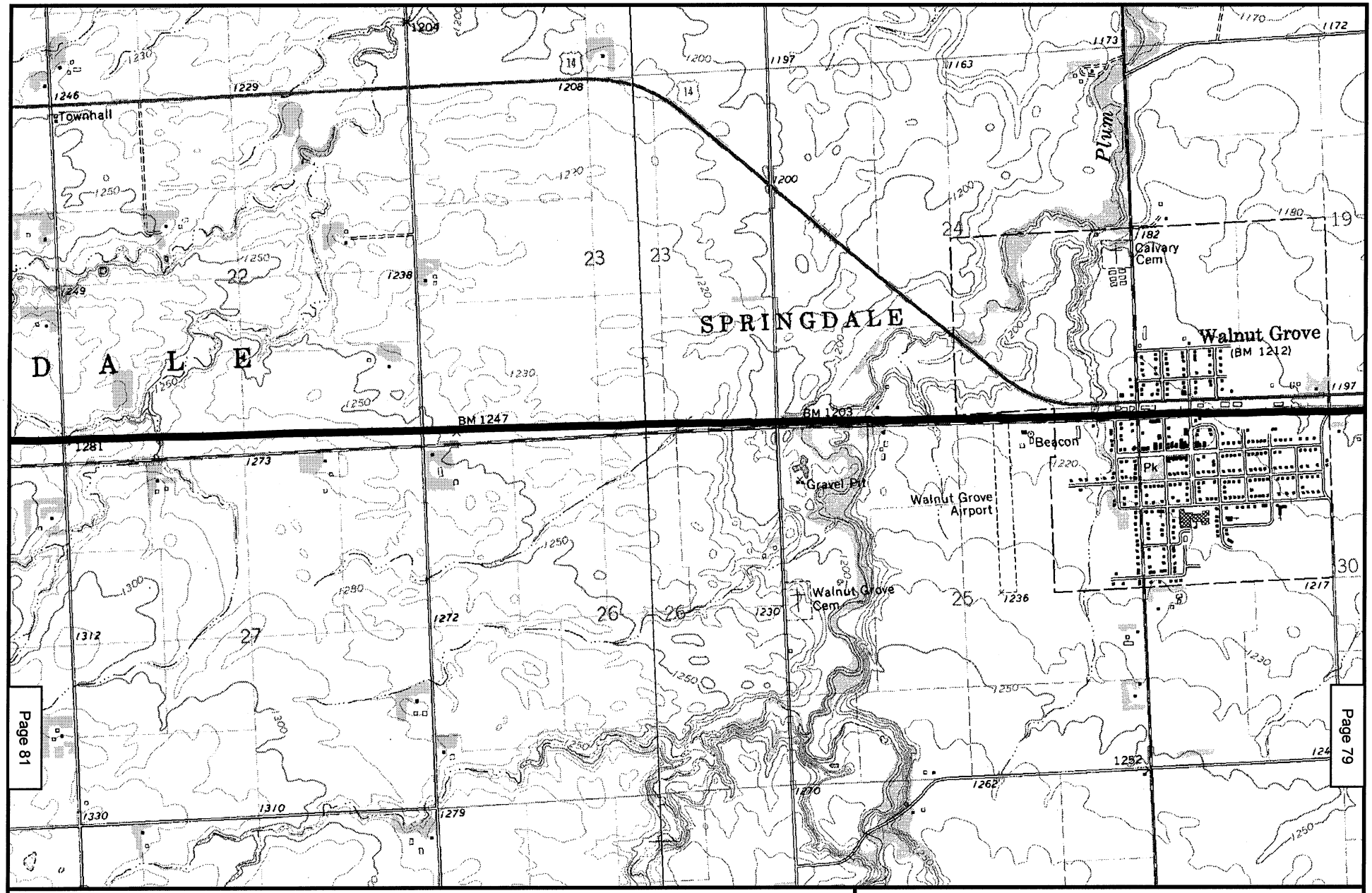

N
W E
S

2000 0 2000 Feet

Existing Rail Line

Bypass Proposal

Map 80
POWDER RIVER BASIN EXPANSION PROJECT
EXISTING DM&E RAIL LINE*
REDWOOD COUNTY, MN
WALNUT GROVE, TRACY EAST QUADS

* Formerly Chicago and Northwestern Rail Line

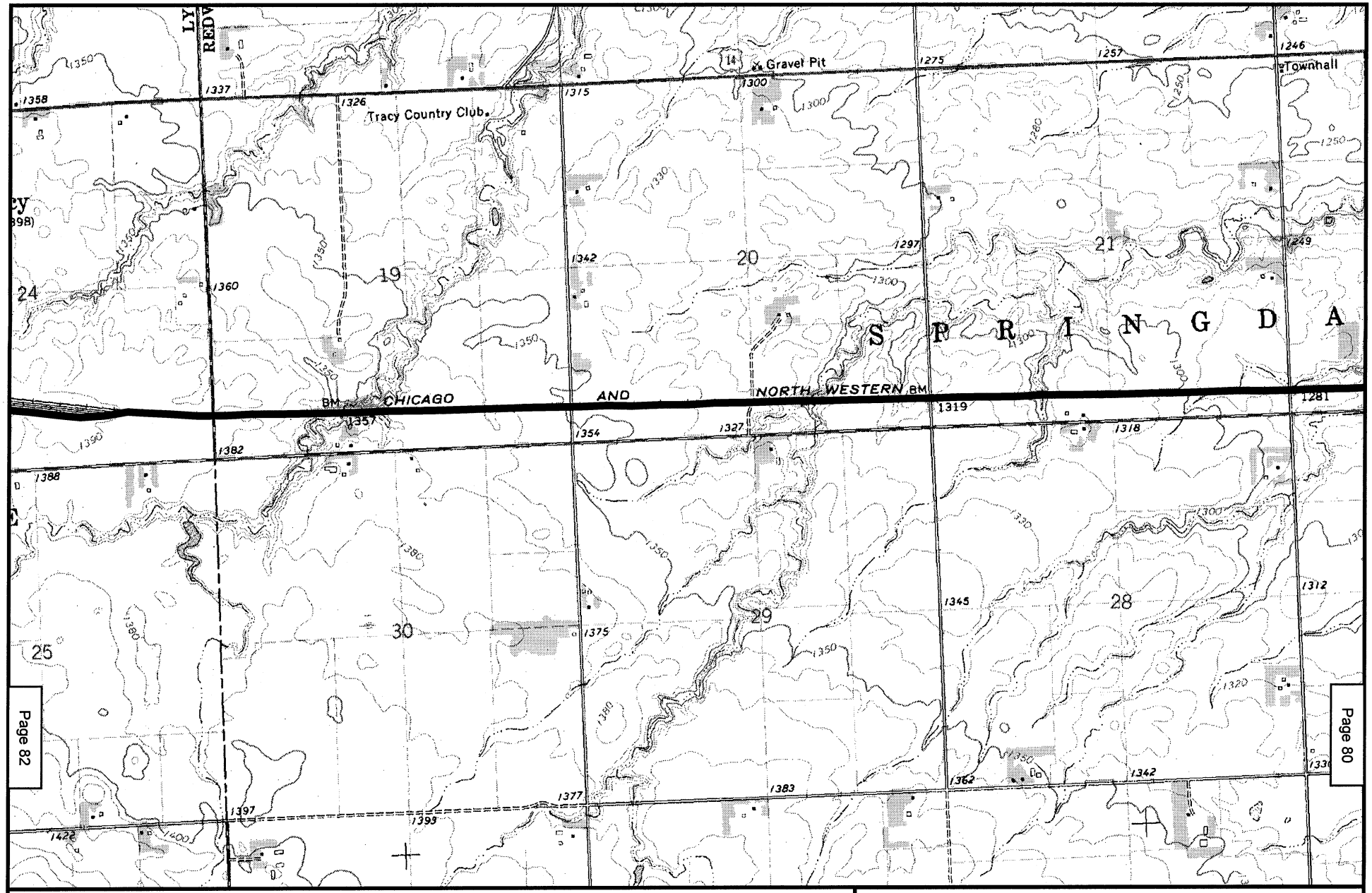

N
W E
S

2000 0 2000 Feet

Existing Rail Line

Bypass Proposal

Map 81
POWDER RIVER BASIN EXPANSION PROJECT
EXISTING DM&E RAIL LINE*
LYON COUNTY, MN
TRACY EAST QUAD

* Formerly Chicago and Northwestern Rail Line

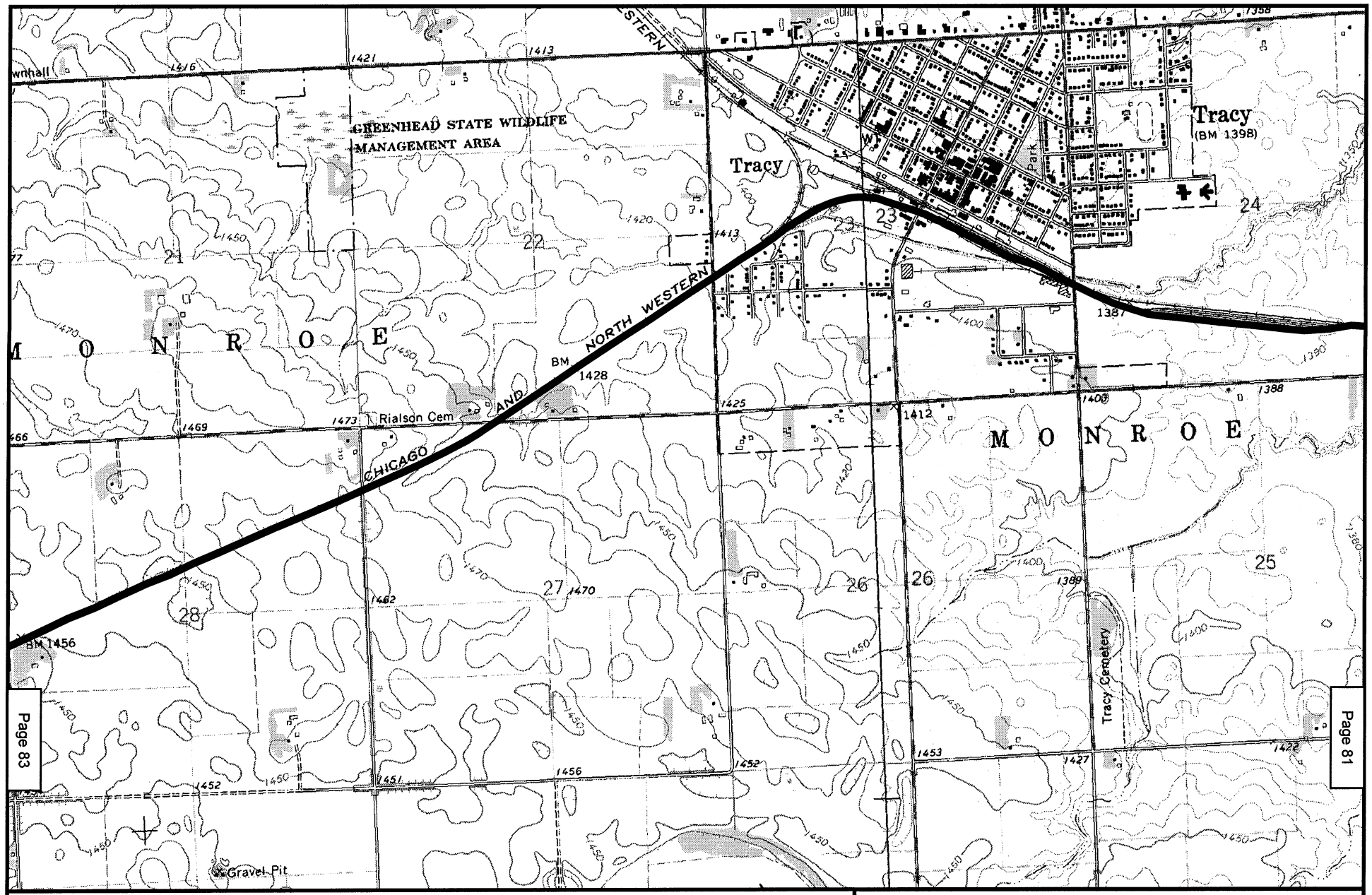

N
W E
S

2000 0 2000 Feet

Existing Rail Line

Bypass Proposal

Map 82
POWDER RIVER BASIN EXPANSION PROJECT
EXISTING DM&E RAIL LINE*
LYON COUNTY, MN
TRACY EAST, TRACY WEST QUADS

* Formerly Chicago and Northwestern Rail Line

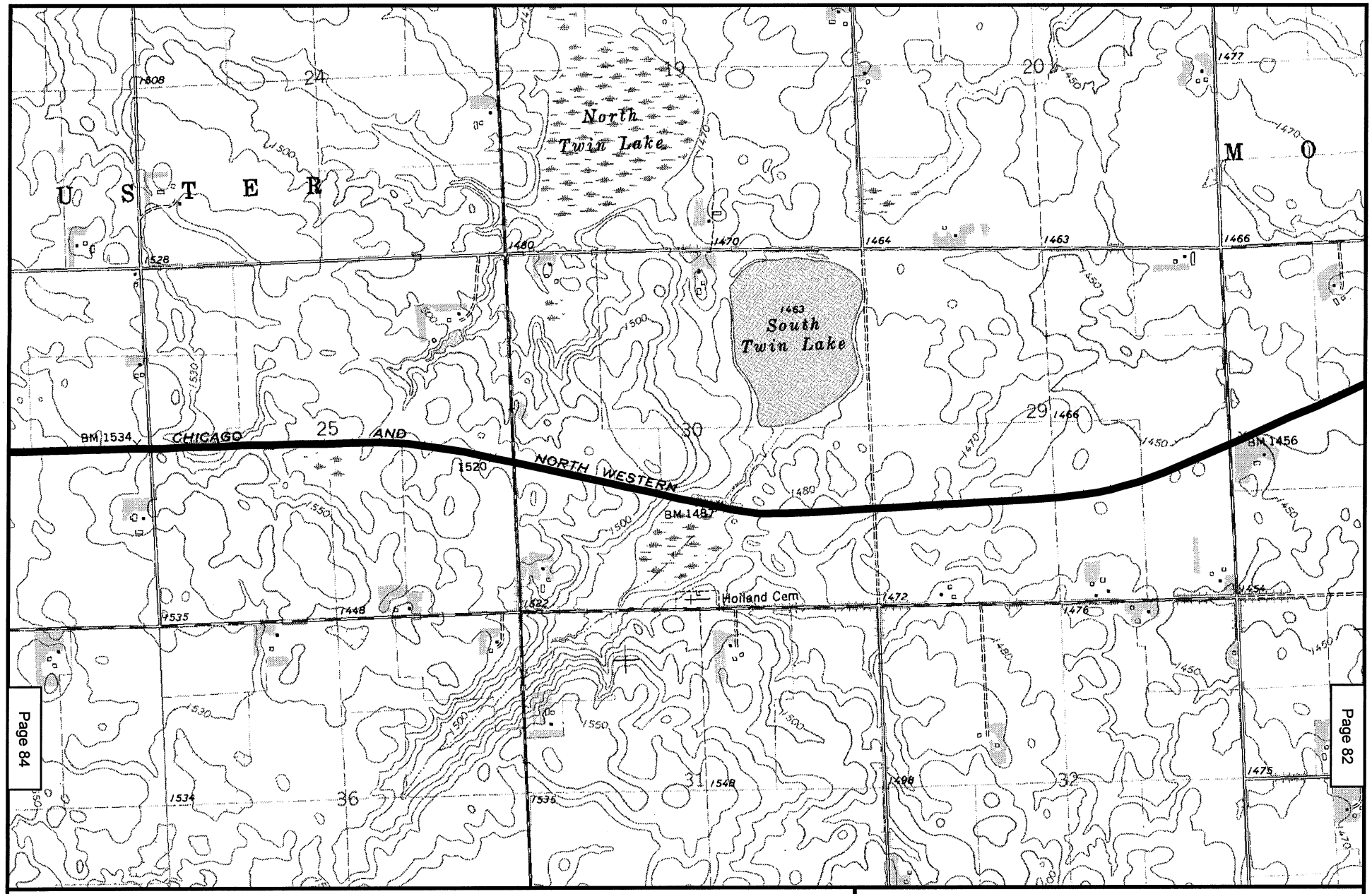

Page 83

Page 84

Page 82

N
W E
S

2000 0 2000 Feet

Existing Rail Line

Bypass Proposal

Map 83
POWDER RIVER BASIN EXPANSION PROJECT
EXISTING DM&E RAIL LINE*
LYON COUNTY, MN
TRACY WEST QUAD

* Formerly Chicago and Northwestern Rail Line

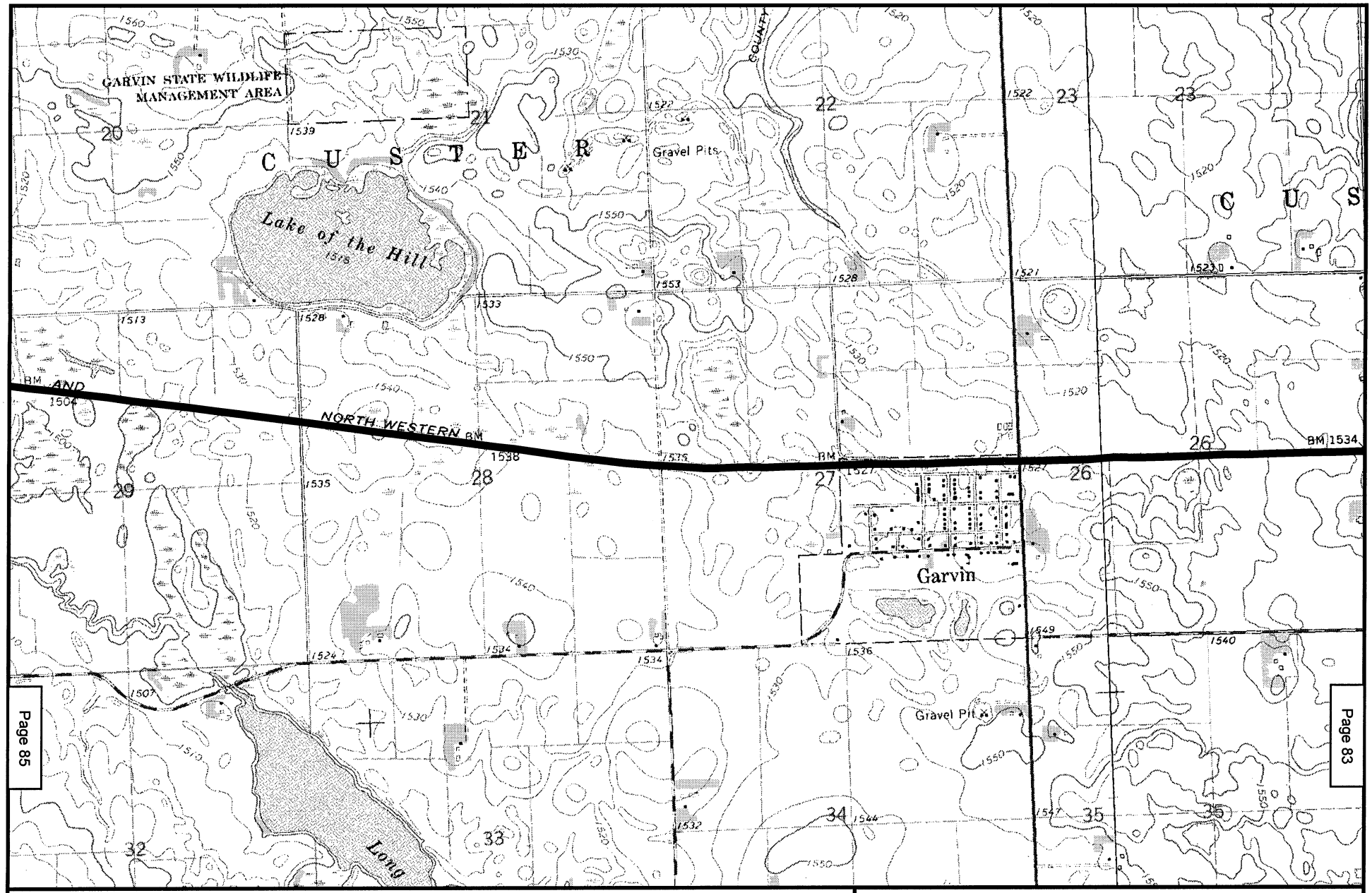

N
W E
S

2000 0 2000 Feet

Existing Rail Line

Bypass Proposal

Map 84
POWDER RIVER BASIN EXPANSION PROJECT
EXISTING DM&E RAIL LINE*
LYON COUNTY, MN
TRACY WEST, BALATON QUADS

* Formerly Chicago and Northwestern Rail Line

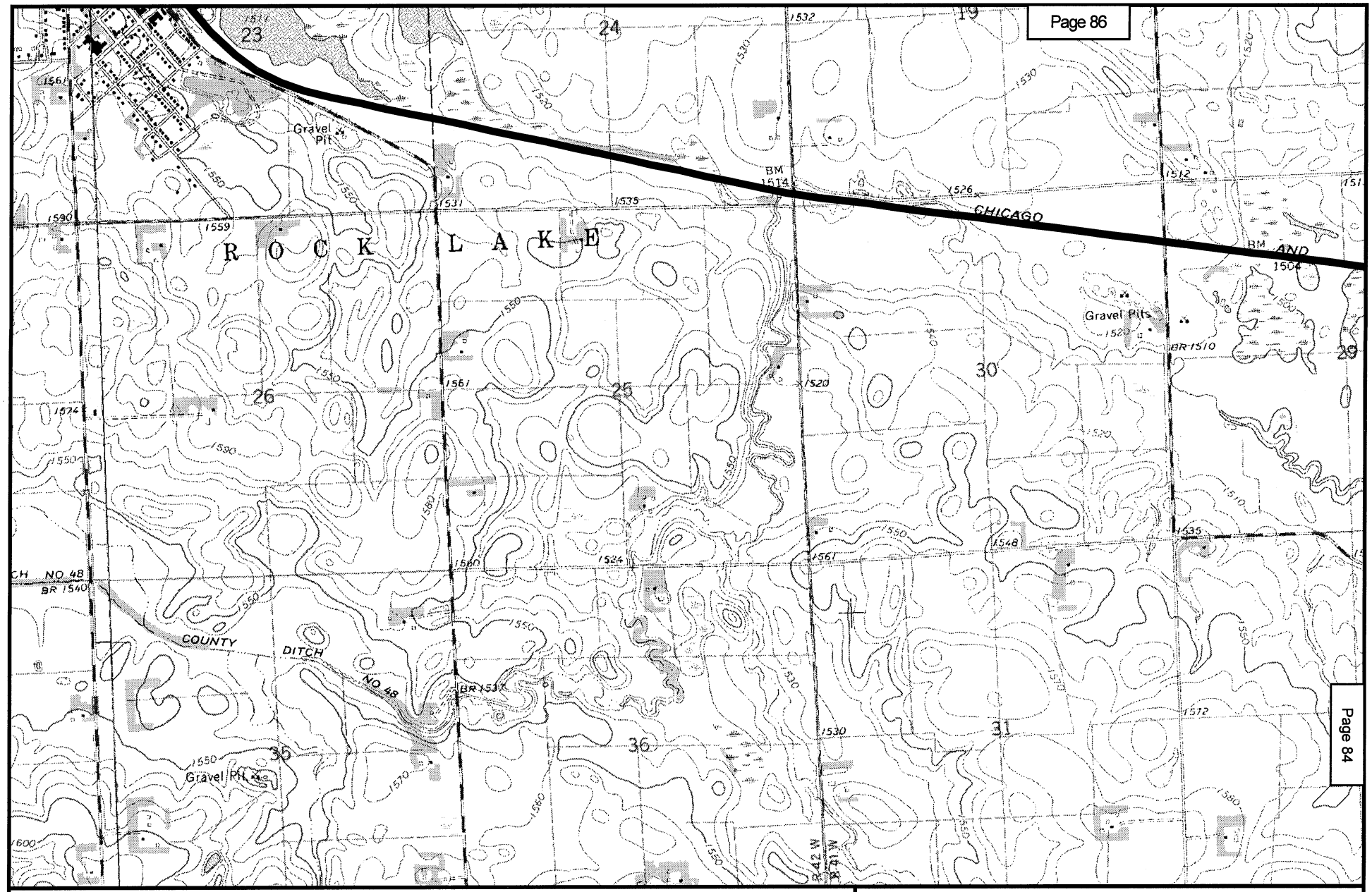

N
W E
S

2000 0 2000 Feet

Existing Rail Line

Bypass Proposal

Map 85
POWDER RIVER BASIN EXPANSION PROJECT
EXISTING DM&E RAIL LINE*
LYON COUNTY, MN
BALATON, CURRENT LAKE QUADS

* Formerly Chicago and Northwestern Rail Line

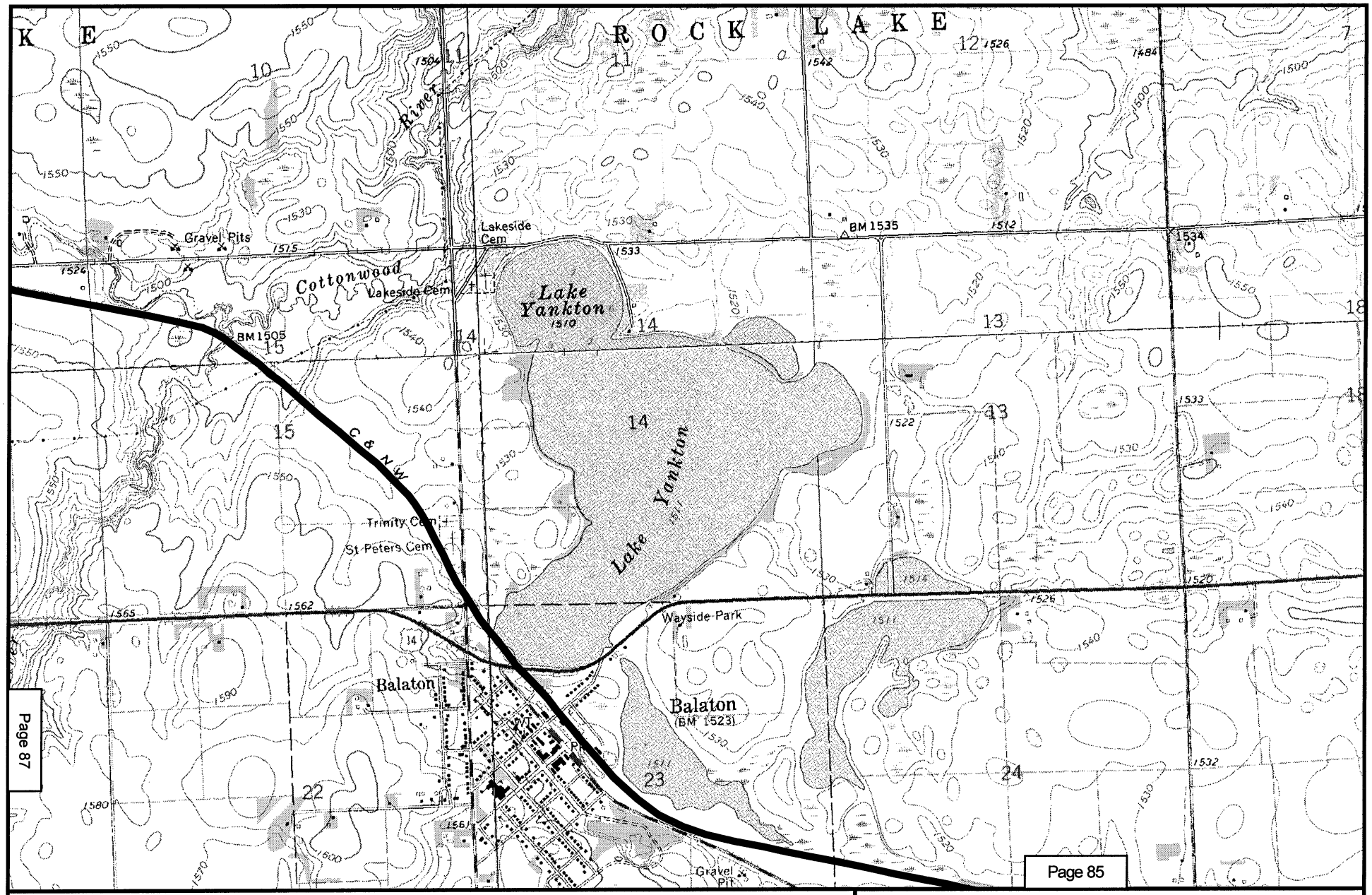

N
W E
S

2000 0 2000 Feet

Existing Rail Line

Bypass Proposal

Map 86
POWDER RIVER BASIN EXPANSION PROJECT
EXISTING DM&E RAIL LINE*
LYON COUNTY, MN
MARSHALL SE, RUSSELL, BALATON, CURRENT LAKE QUADS

* Formerly Chicago and Northwestern Rail Line

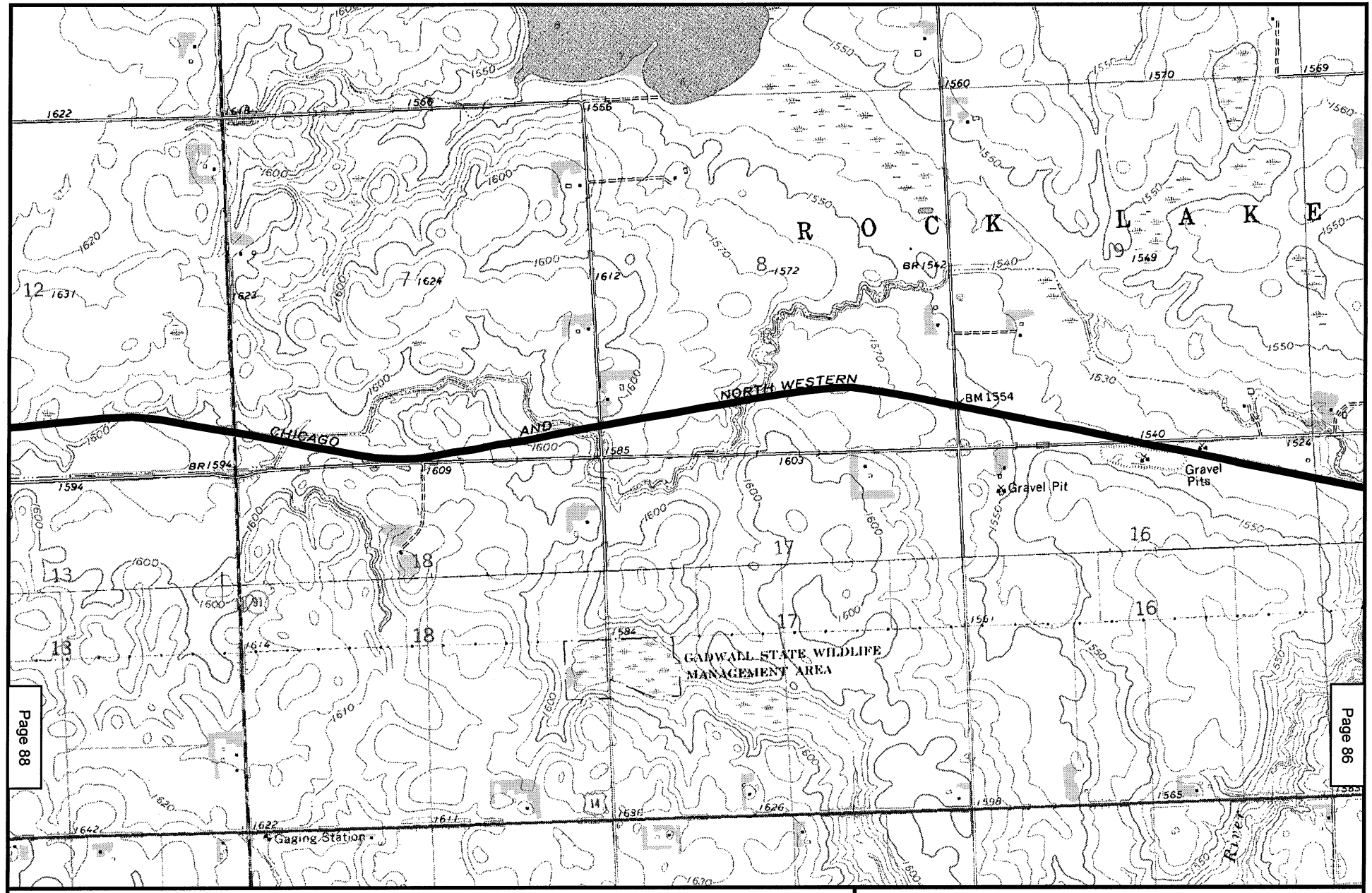

N
W E
S

2000 0 2000 Feet

Existing Rail Line

Bypass Proposal

Map 87
POWDER RIVER BASIN EXPANSION PROJECT
EXISTING DM&E RAIL LINE*
LYON COUNTY, MN
RUSSELL, CURRENT LAKE QUADS

* Formerly Chicago and Northwestern Rail Line

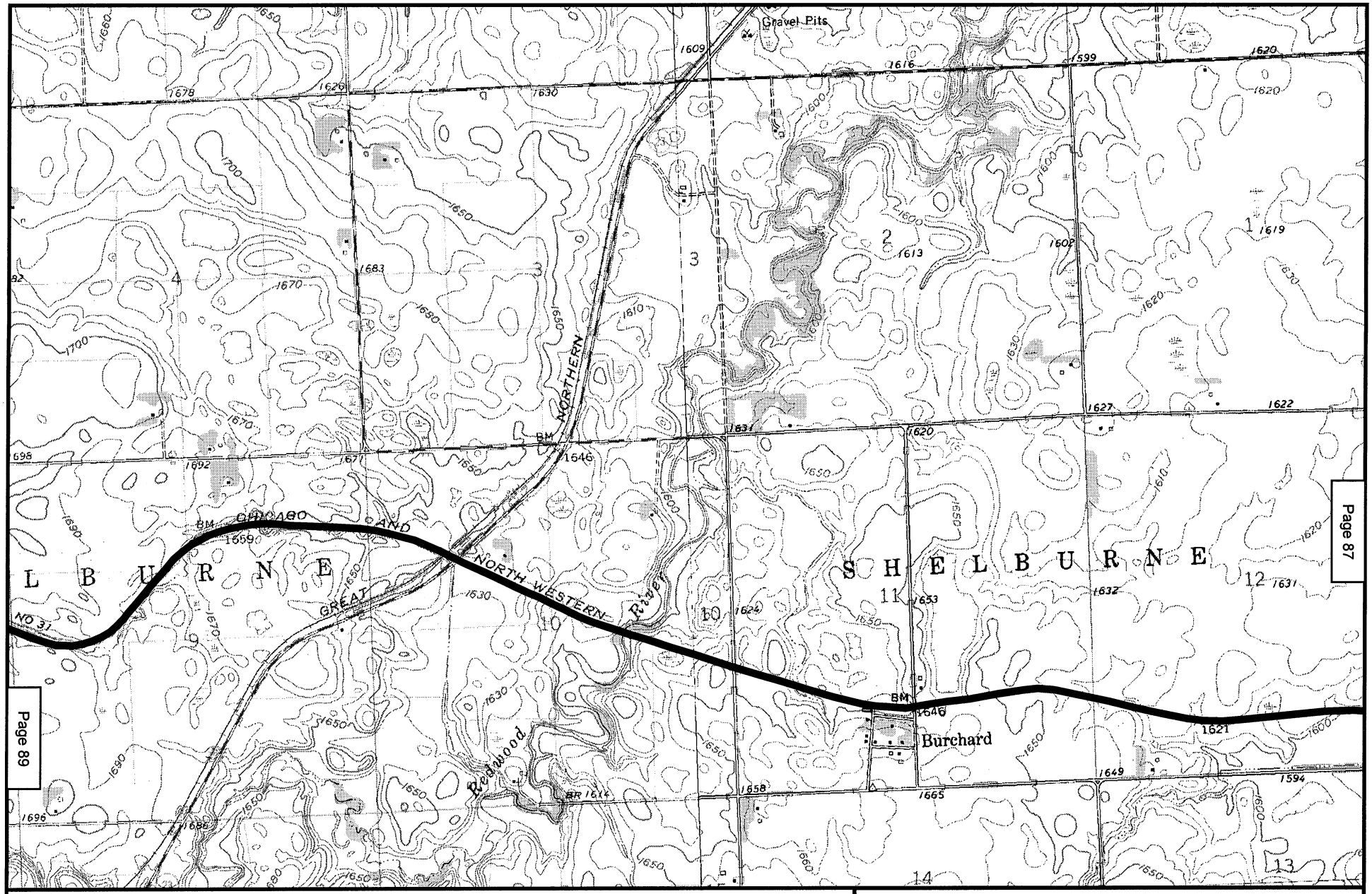

N
W E
S

2000 0 2000 Feet

Existing Rail Line

Bypass Proposal

Map 88
POWDER RIVER BASIN EXPANSION PROJECT
EXISTING DM&E RAIL LINE*
LYON COUNTY, MN
RUSSELL, DEAD COON LAKE QUADS

* Formerly Chicago and Northwestern Rail Line

N
W E
S

2000 0 2000 Feet

Existing Rail Line

Bypass Proposal

Map 89
POWDER RIVER BASIN EXPANSION PROJECT
EXISTING DM&E RAIL LINE*
LINCOLN COUNTY, MN
DEAD COON LAKE QUAD

* Formerly Chicago and Northwestern Rail Line

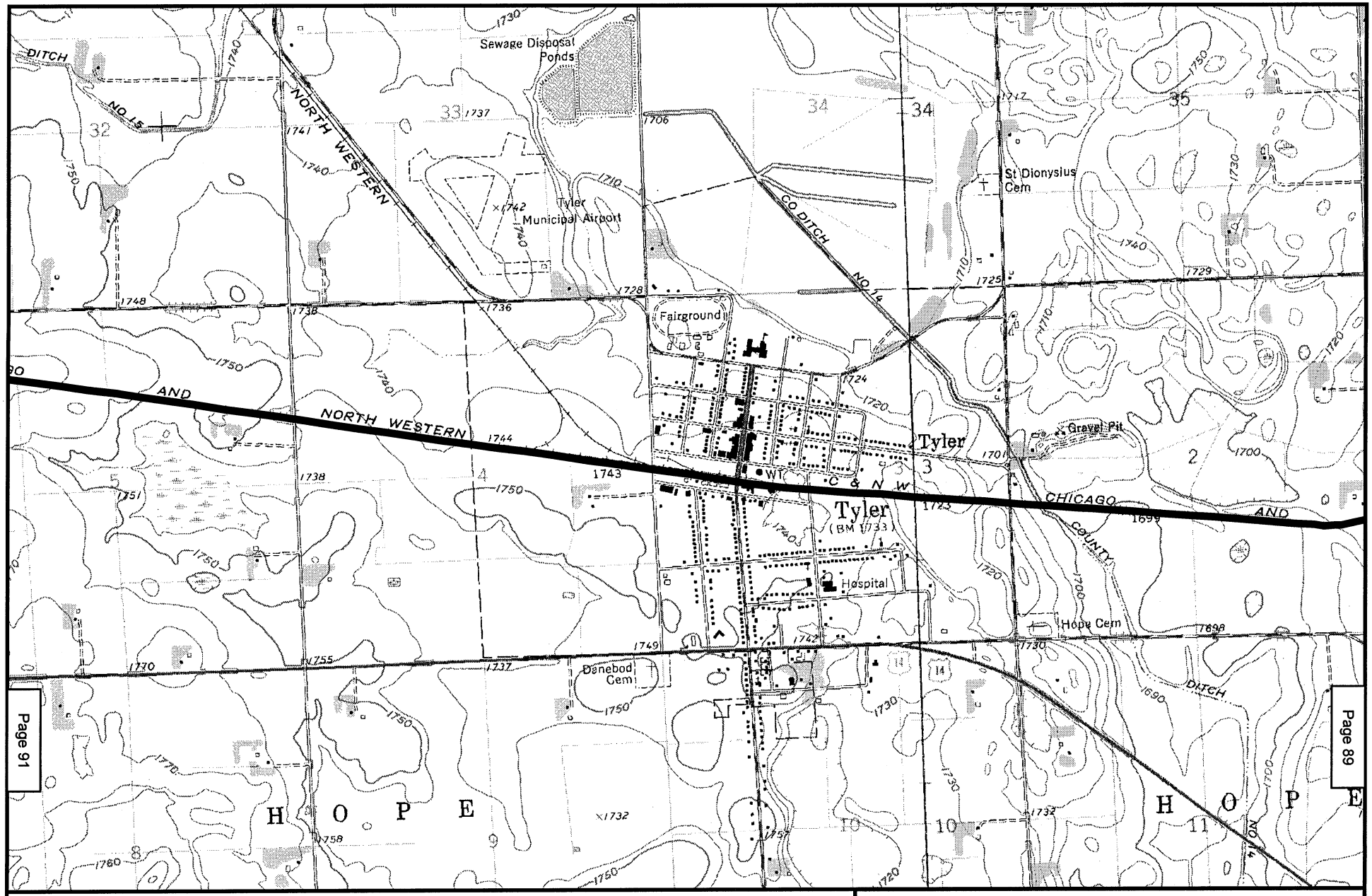

N
W E
S

2000 0 2000 Feet

Existing Rail Line

Bypass Proposal

Map 90
POWDER RIVER BASIN EXPANSION PROJECT
EXISTING DM&E RAIL LINE*
LINCOLN COUNTY, MN
DEAD COON LAKE, TYLER QUADS

* Formerly Chicago and Northwestern Rail Line

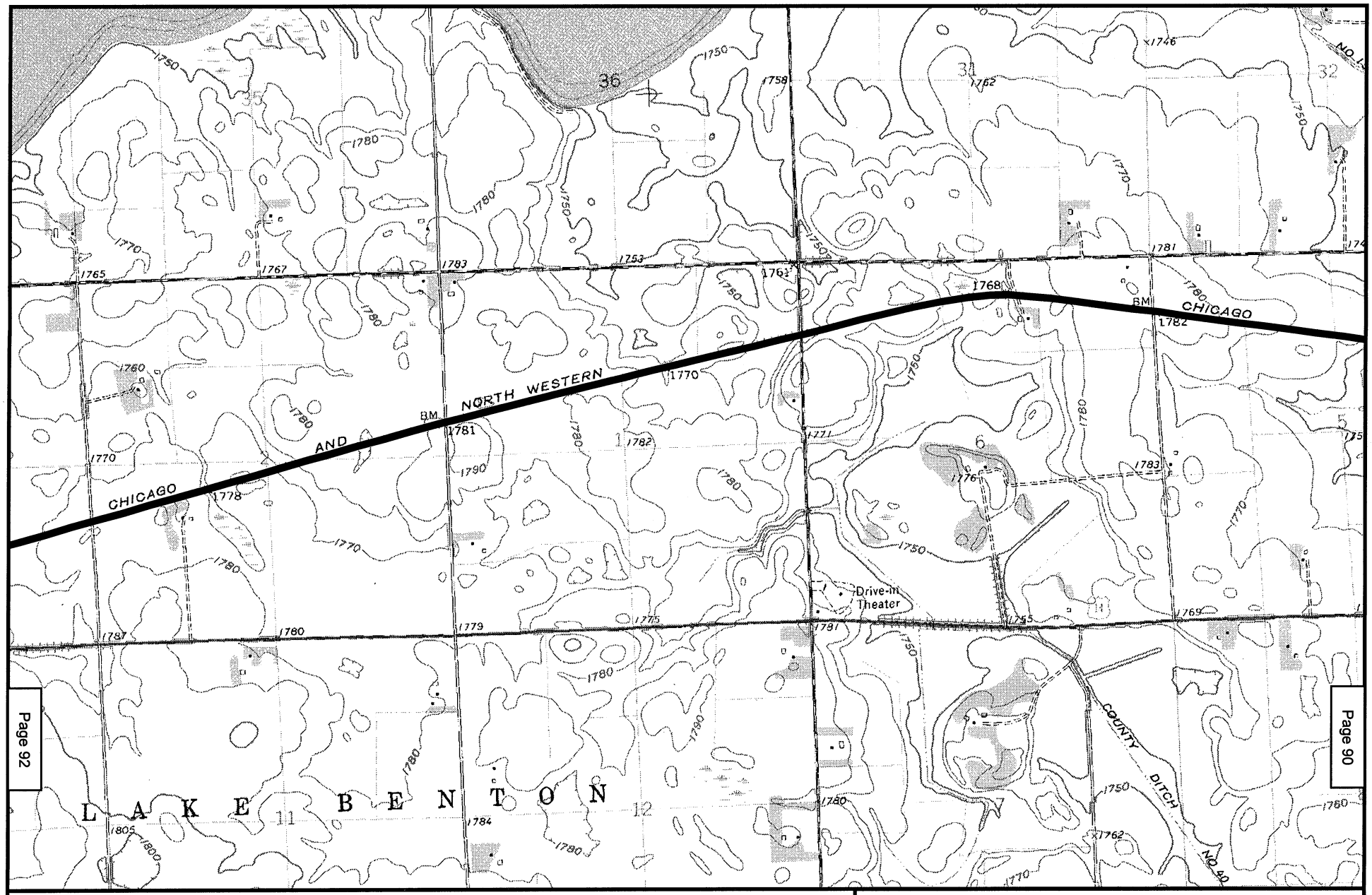

Page 91

Page 92

Page 90

N
W E
S

2000 0 2000 Feet

Existing Rail Line

Bypass Proposal

Map 91
POWDER RIVER BASIN EXPANSION PROJECT
EXISTING DM&E RAIL LINE*
LINCOLN COUNTY, MN
TYLER QUAD

* Formerly Chicago and Northwestern Rail Line

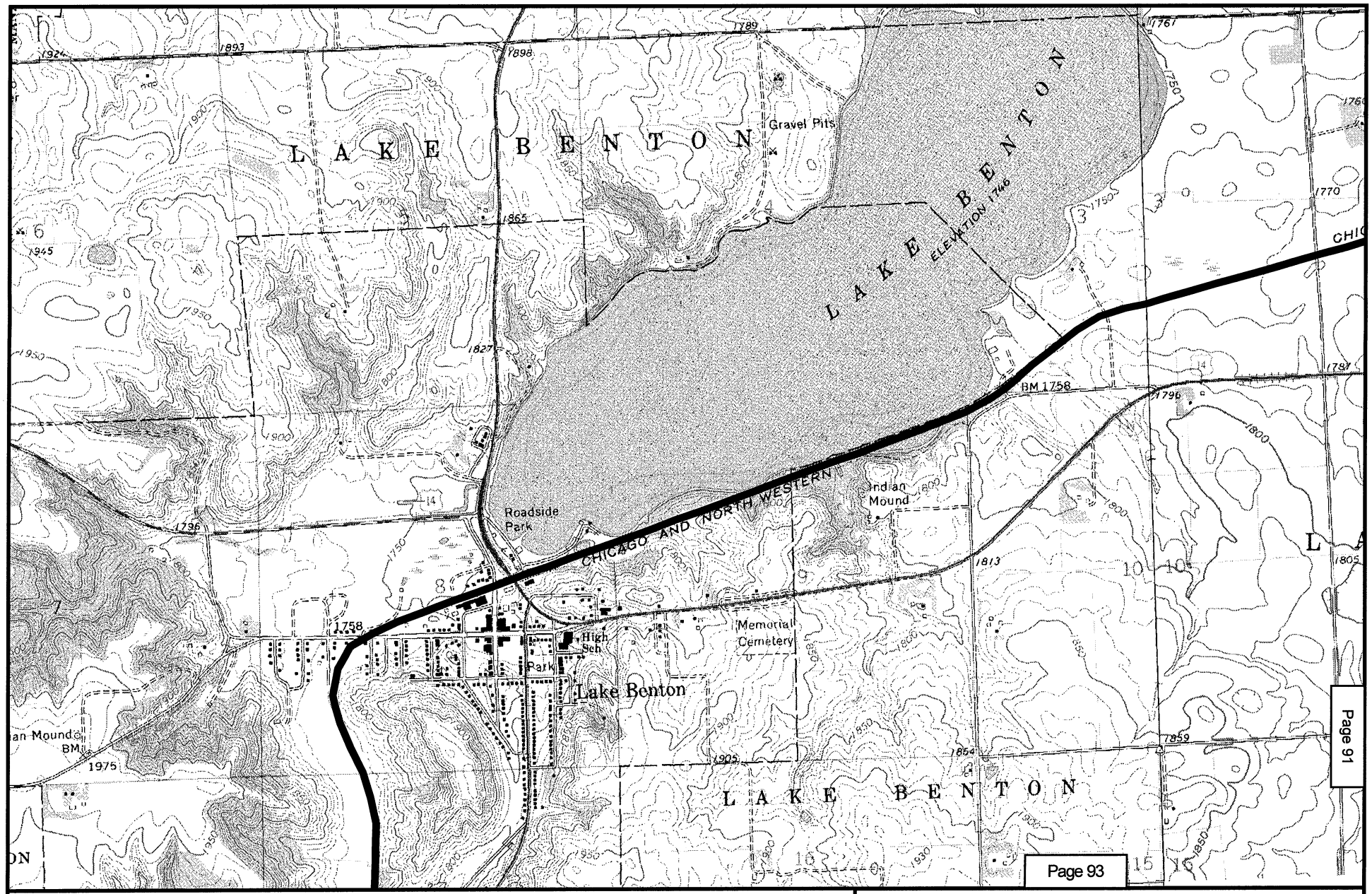

N
W E
S

2000 0 2000 Feet

Existing Rail Line

Bypass Proposal

Map 92
POWDER RIVER BASIN EXPANSION PROJECT
EXISTING DM&E RAIL LINE*
LINCOLN COUNTY, MN
TYLER, LAKE BENTON QUADS

* Formerly Chicago and Northwestern Rail Line

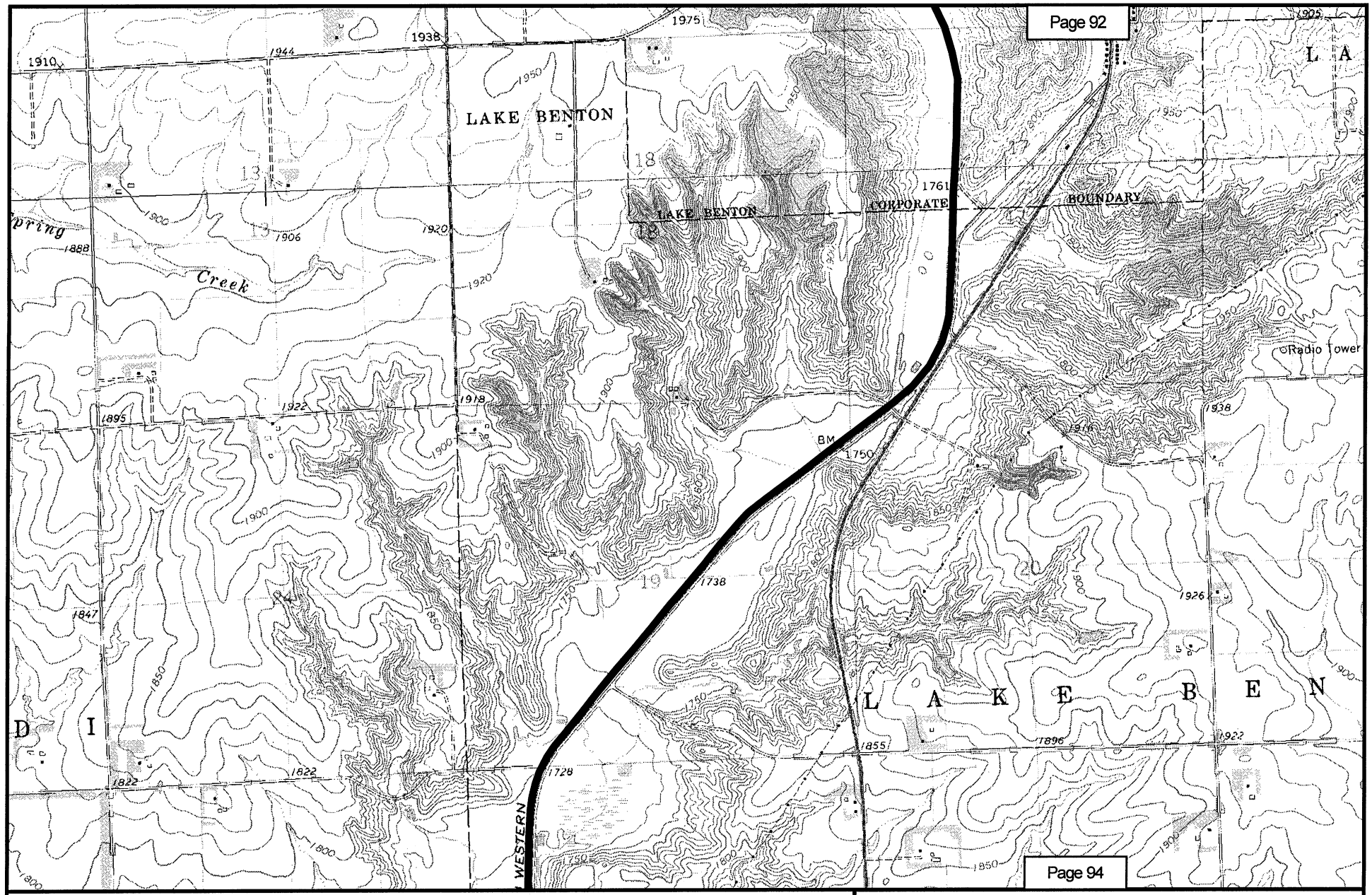

N
W E
S

2000 0 2000 Feet

Existing Rail Line

Bypass Proposal

Map 93
POWDER RIVER BASIN EXPANSION PROJECT
EXISTING DM&E RAIL LINE*
LINCOLN COUNTY, MN
LAKE BENTON, VERDI QUADS

* Formerly Chicago and Northwestern Rail Line

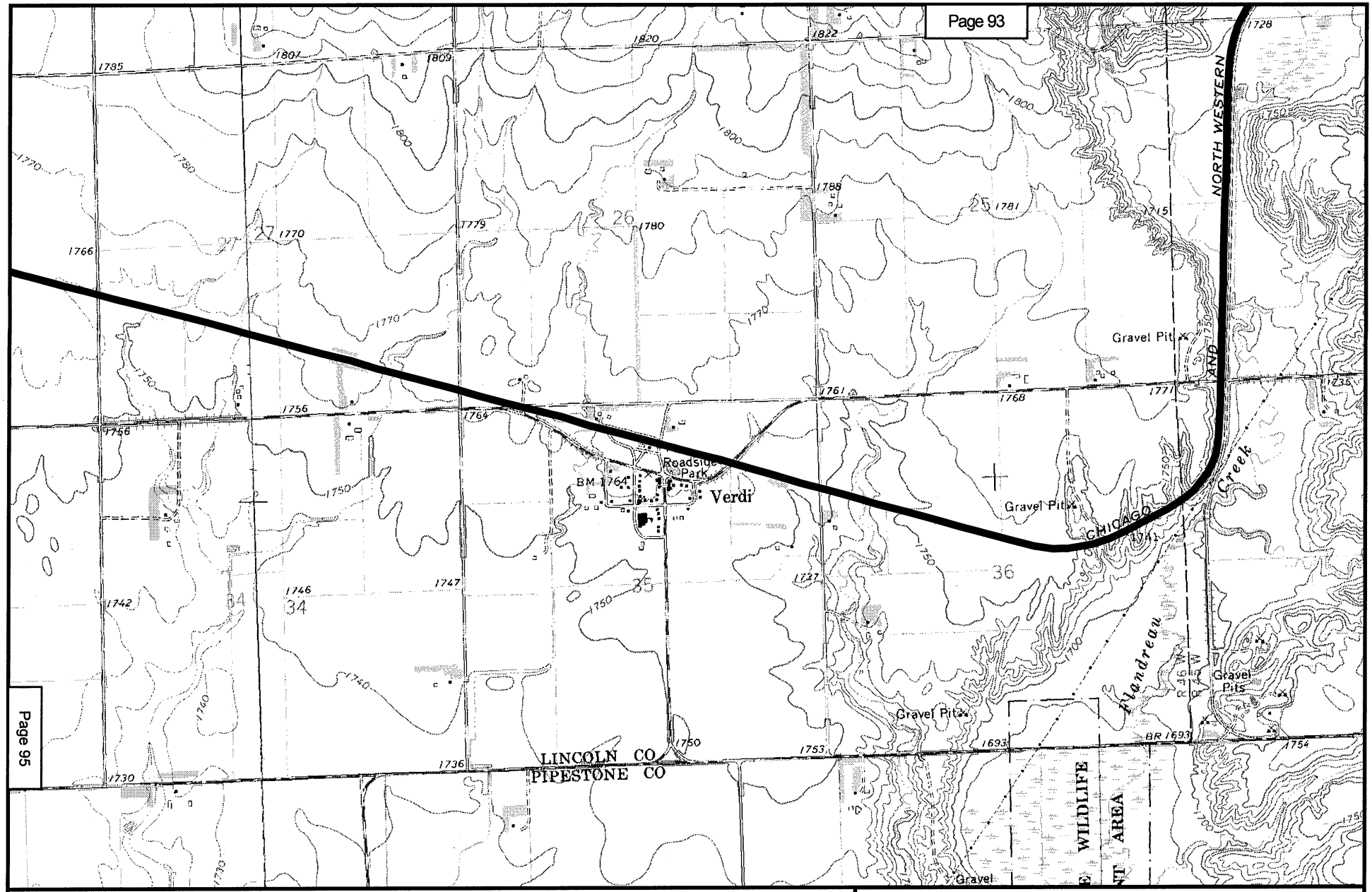

N
W E
S

2000 0 2000 Feet

Existing Rail Line

Bypass Proposal

Map 94
POWDER RIVER BASIN EXPANSION PROJECT
EXISTING DM&E RAIL LINE*
LINCOLN COUNTY, MN
VERDI, ELKTON QUADS

* Formerly Chicago and Northwestern Rail Line

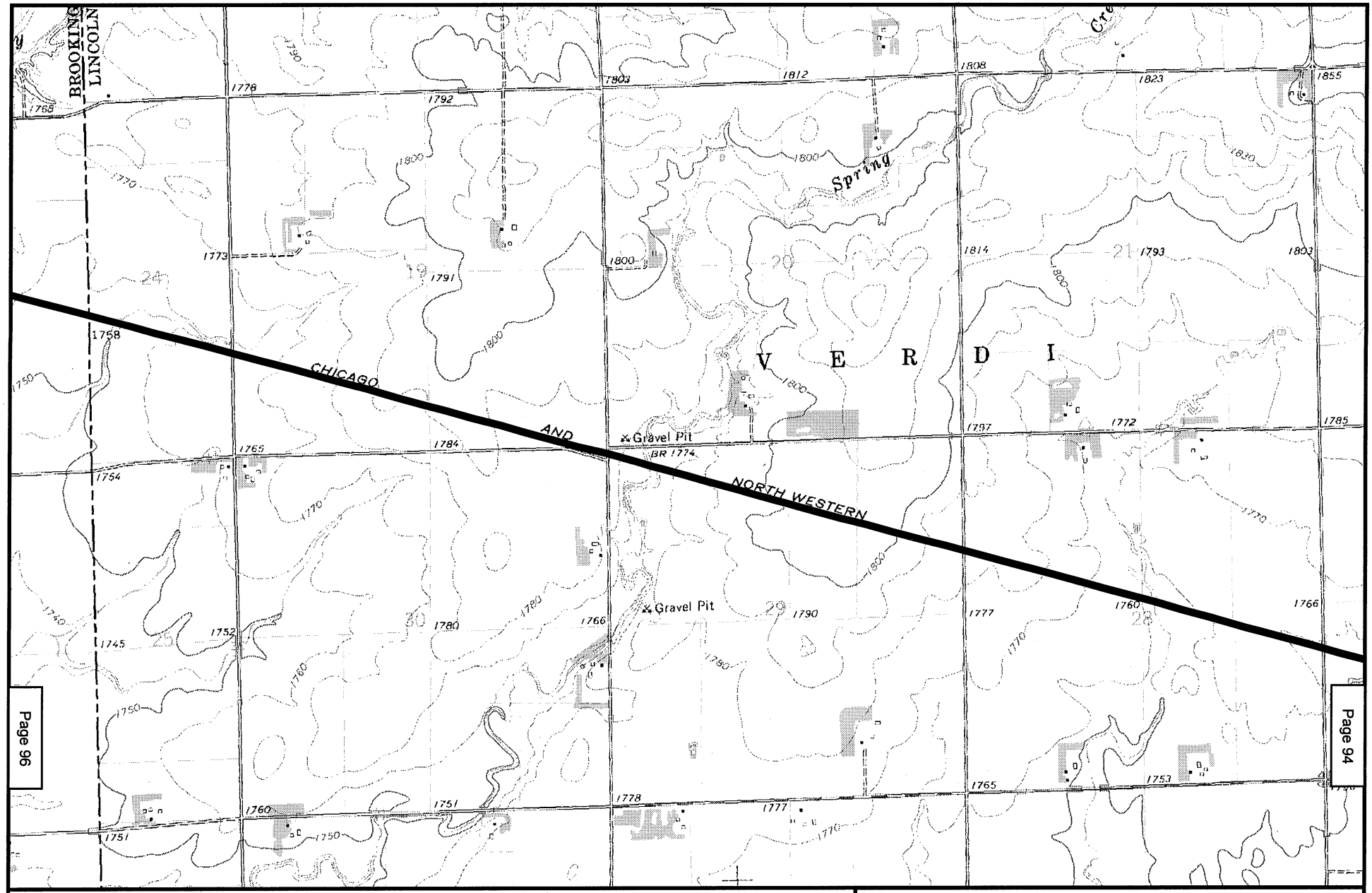

N
W E
S

2000 0 2000 Feet

Existing Rail Line

Bypass Proposal

Map 95
POWDER RIVER BASIN EXPANSION PROJECT
EXISTING DM&E RAIL LINE*
LINCOLN COUNTY, MN
ELKTON QUAD

* Formerly Chicago and Northwestern Rail Line

MAPS OF

SOUTH DAKOTA

[THIS PAGE INTENTIONALLY LEFT BLANK]

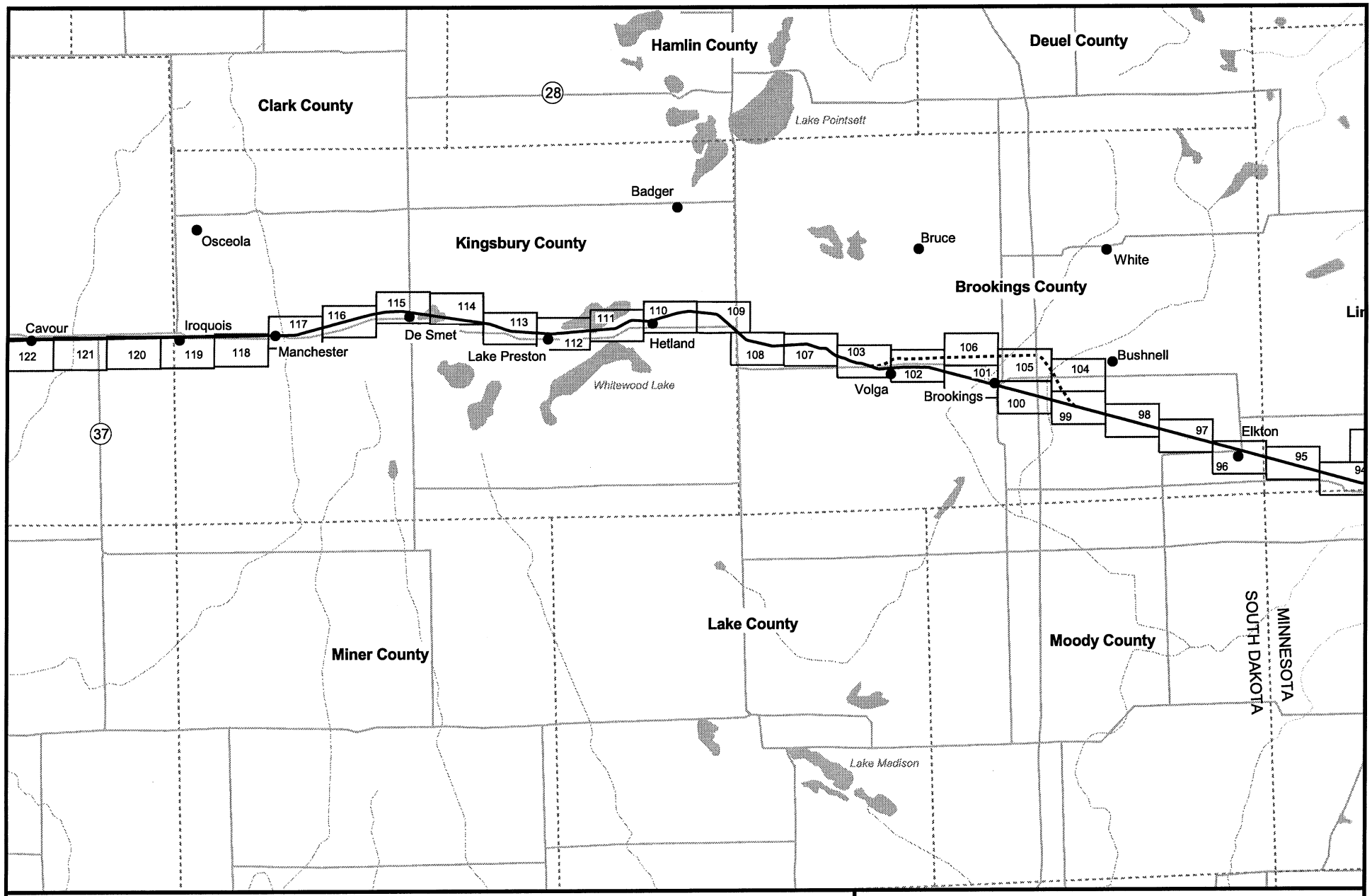

POWDER RIVER BASIN EXPANSION PROJECT
EXISTING DM&E RAIL LINE*
PROJECT MAP INDEX
SOUTH DAKOTA
Sheet 1 of 4

* Formerly Chicago and Northwestern Rail Line

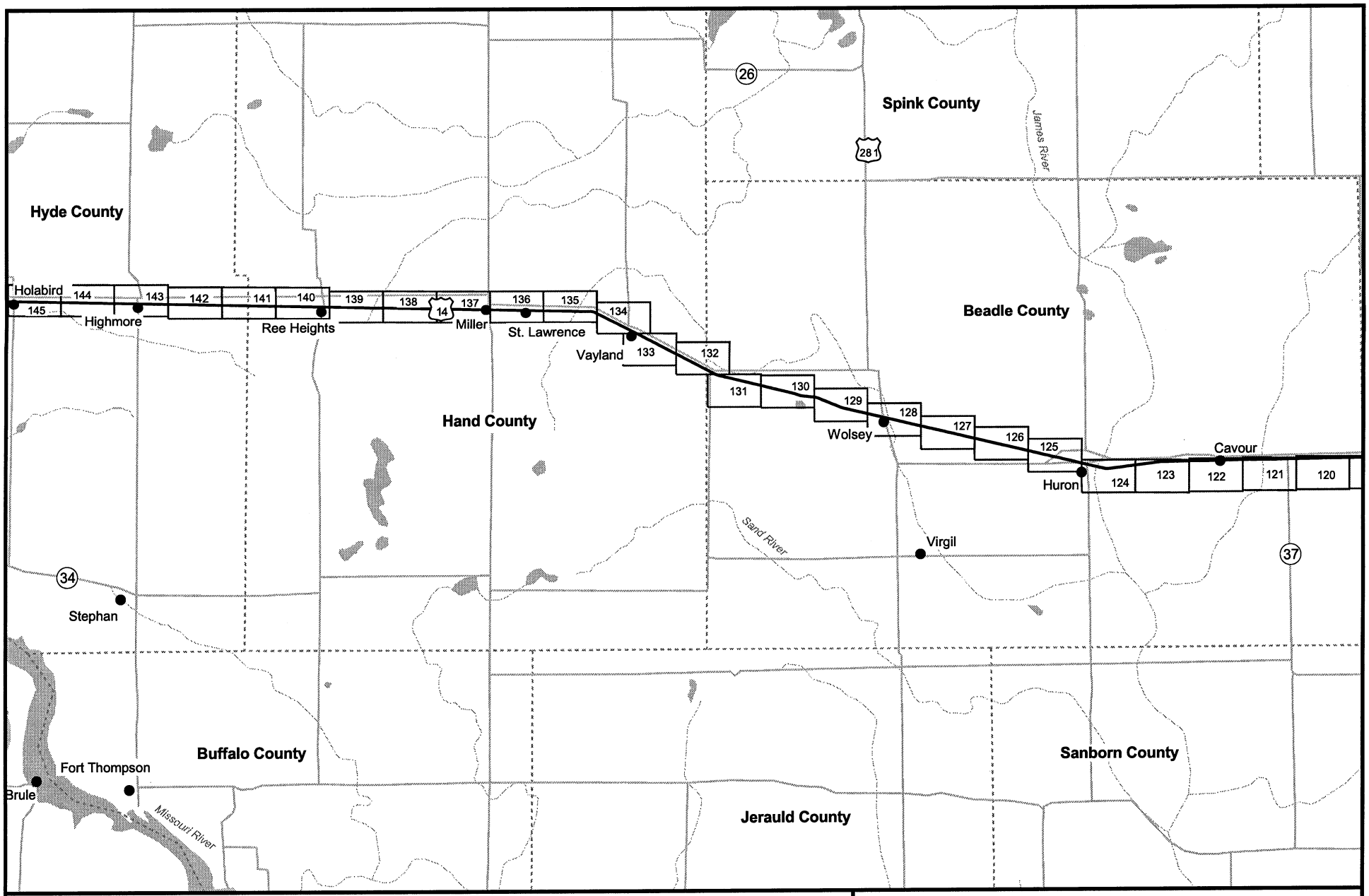

N
W E
S
6 0 6 Miles

177 Map Sheet

Existing Rail Line

Proposed New Construction or Bypass

Roads

County Line

Streams

POWDER RIVER BASIN EXPANSION PROJECT
EXISTING DM&E RAIL LINE*
PROJECT MAP INDEX
SOUTH DAKOTA
Sheet 2 of 4

* Formerly Chicago and Northwestern Rail Line

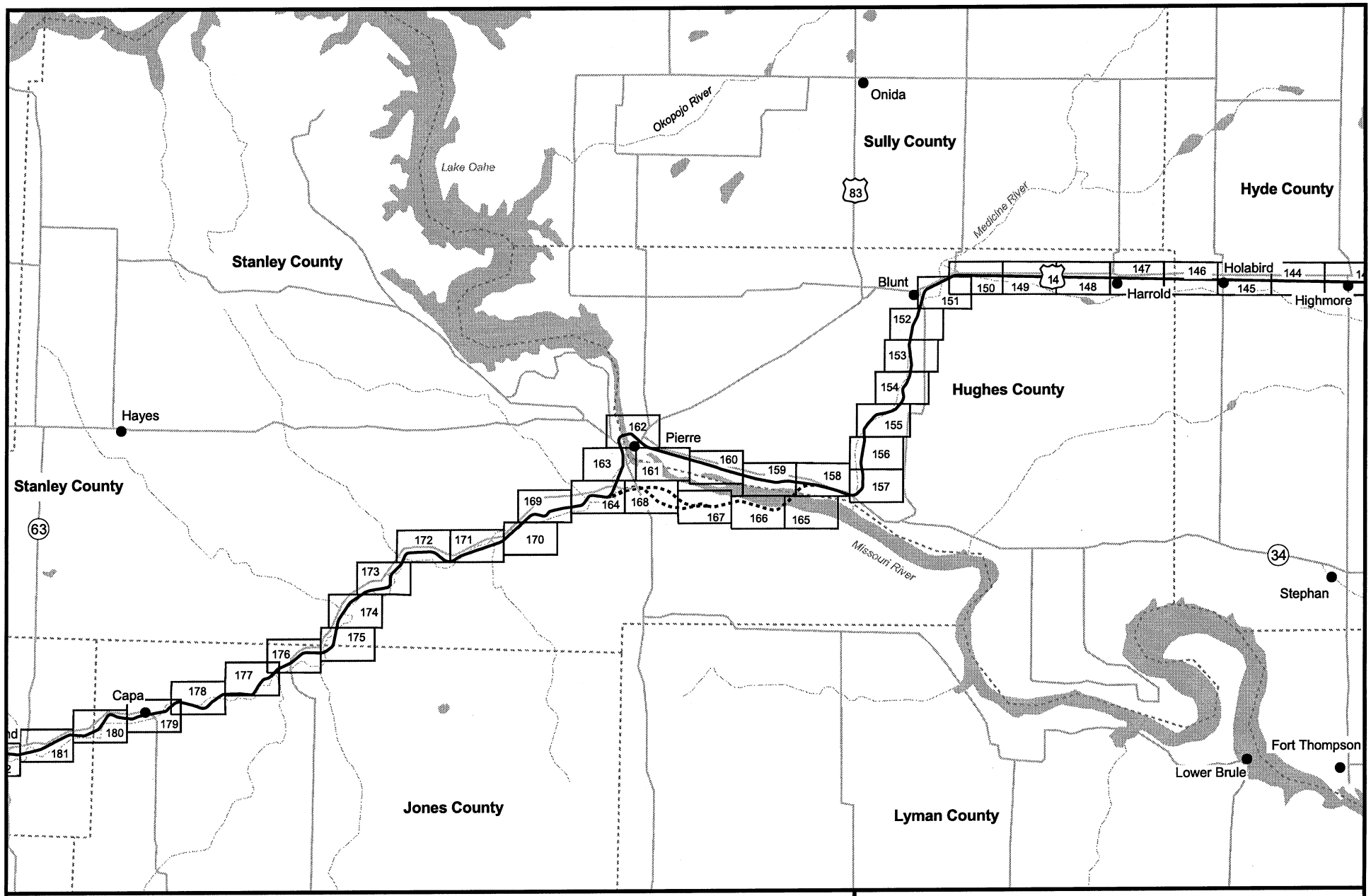

POWDER RIVER BASIN EXPANSION PROJECT
EXISTING DM&E RAIL LINE*
PROJECT MAP INDEX
SOUTH DAKOTA
Sheet 3 of 4

* Formerly Chicago and Northwestern Rail Line

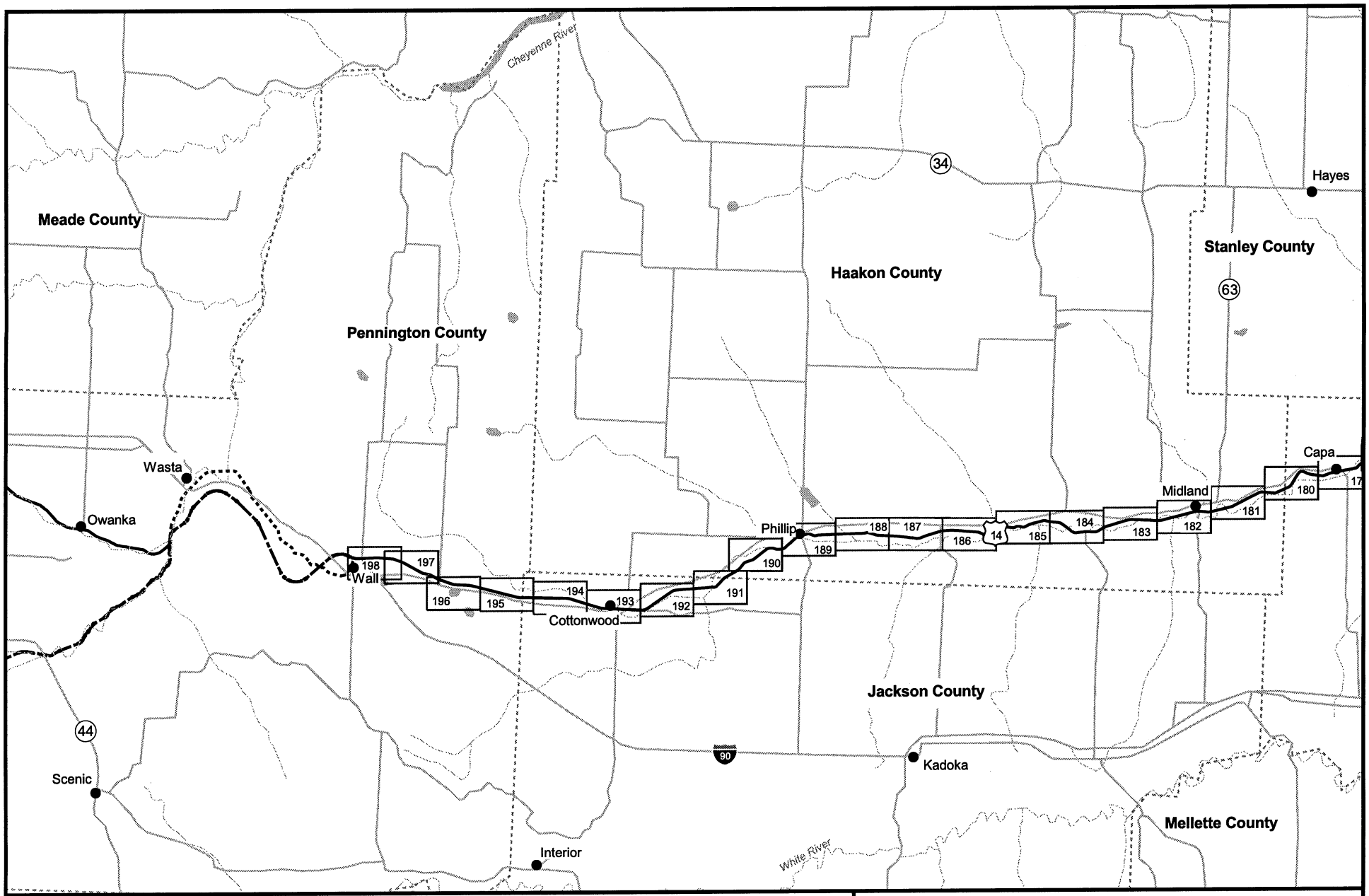

N
W E
S
6 0 6 Miles

177 Map Sheet

Existing Rail Line

Proposed New Construction or Bypass

Roads

County Line

Streams

POWDER RIVER BASIN EXPANSION PROJECT
EXISTING DM&E RAIL LINE*
PROJECT MAP INDEX
SOUTH DAKOTA
Sheet 4 of 4

* Formerly Chicago and Northwestern Rail Line

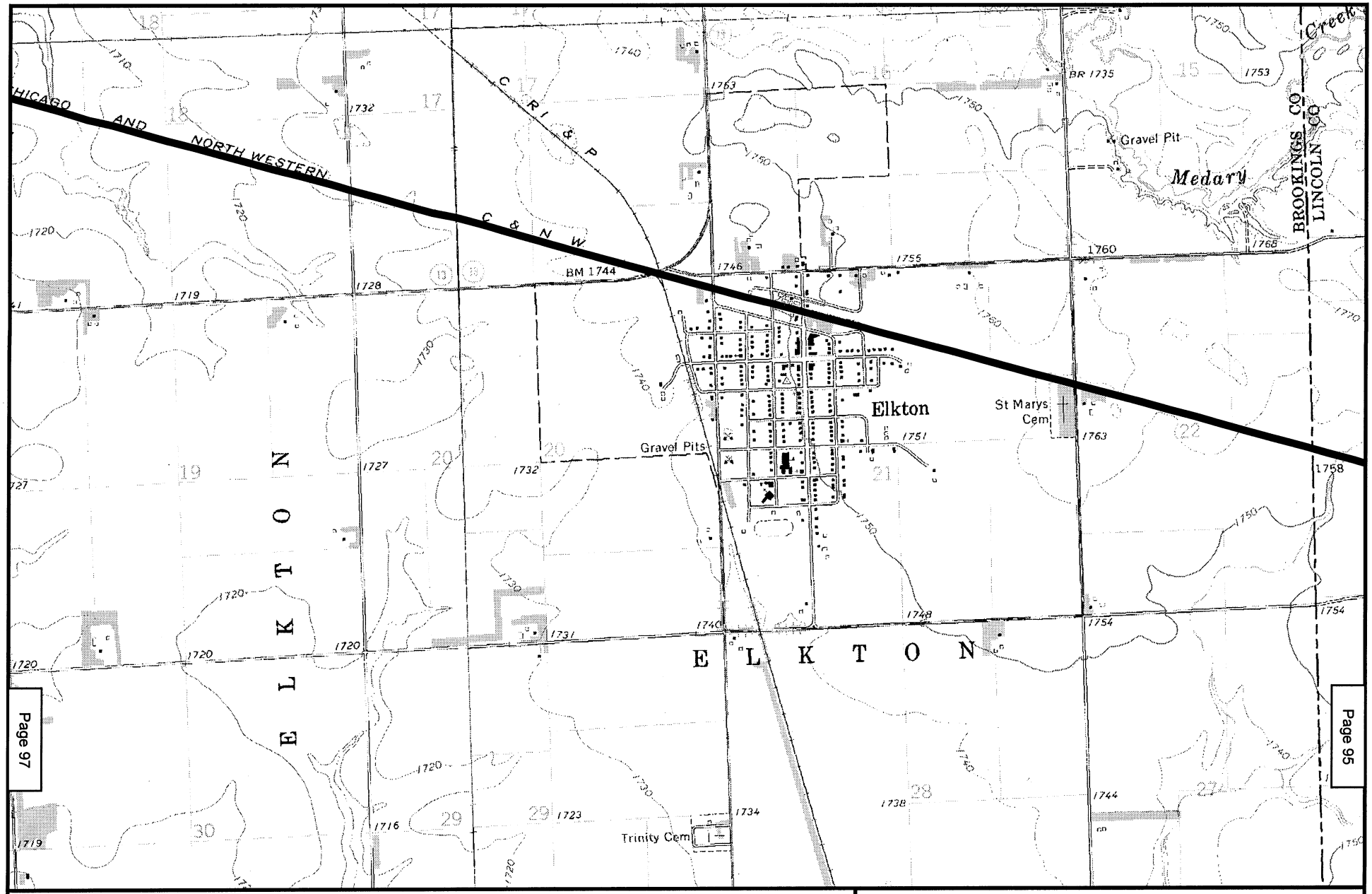

N
W E
S

2000 0 2000 Feet

Existing Rail Line

Bypass Proposal

Map 96
POWDER RIVER BASIN EXPANSION PROJECT
EXISTING DM&E RAIL LINE*
BROOKINGS COUNTY, SD
ELKTON, FLANDREAU NE QUADS

* Formerly Chicago and Northwestern Rail Line

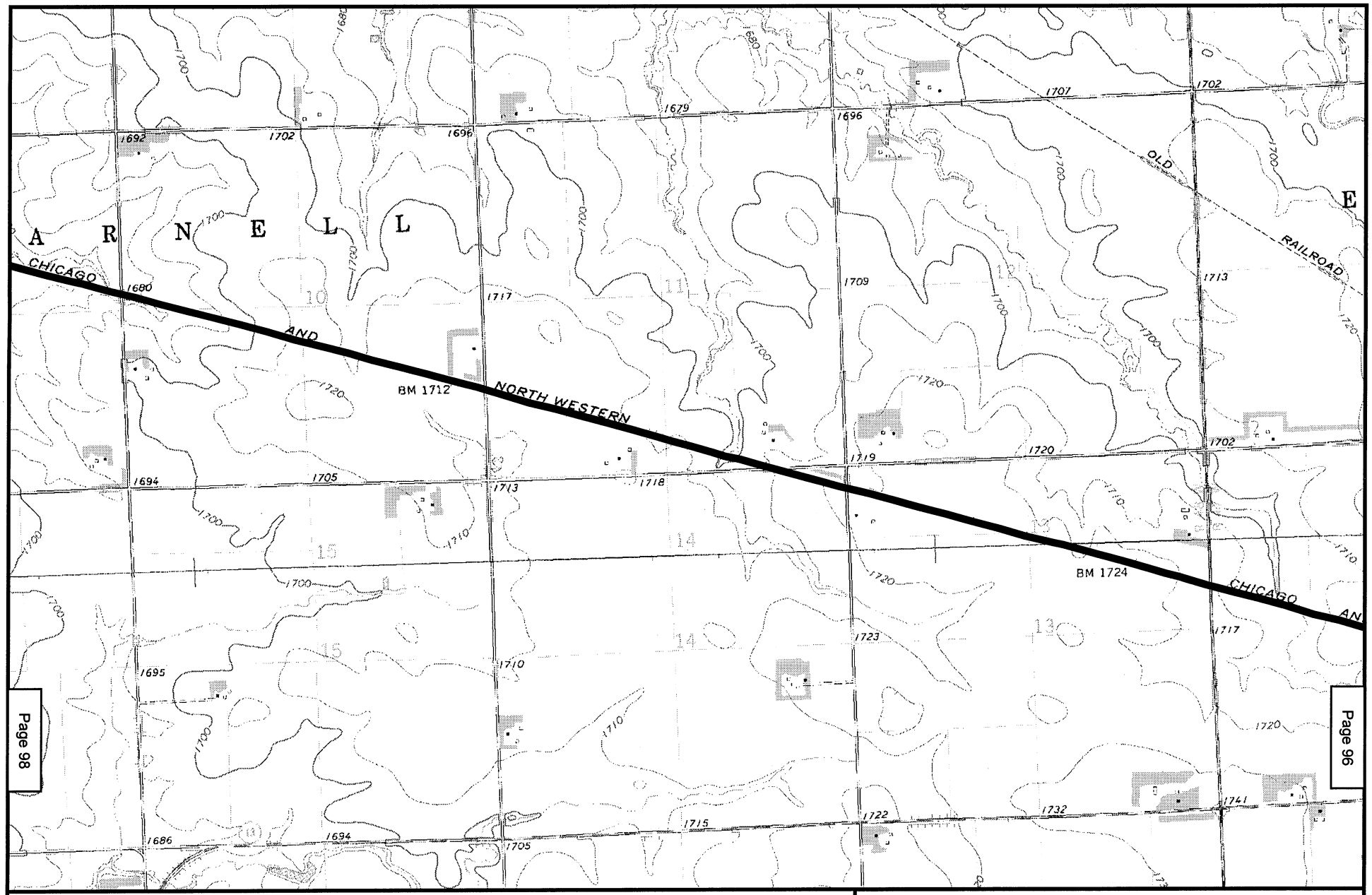

N
W E
S

2000 0 2000 Feet

Existing Rail Line

Bypass Proposal

Map 97
POWDER RIVER BASIN EXPANSION PROJECT
EXISTING DM&E RAIL LINE*
BROOKINGS COUNTY, SD
WHITE SE, FLANDREAU NE QUADS

* Formerly Chicago and Northwestern Rail Line

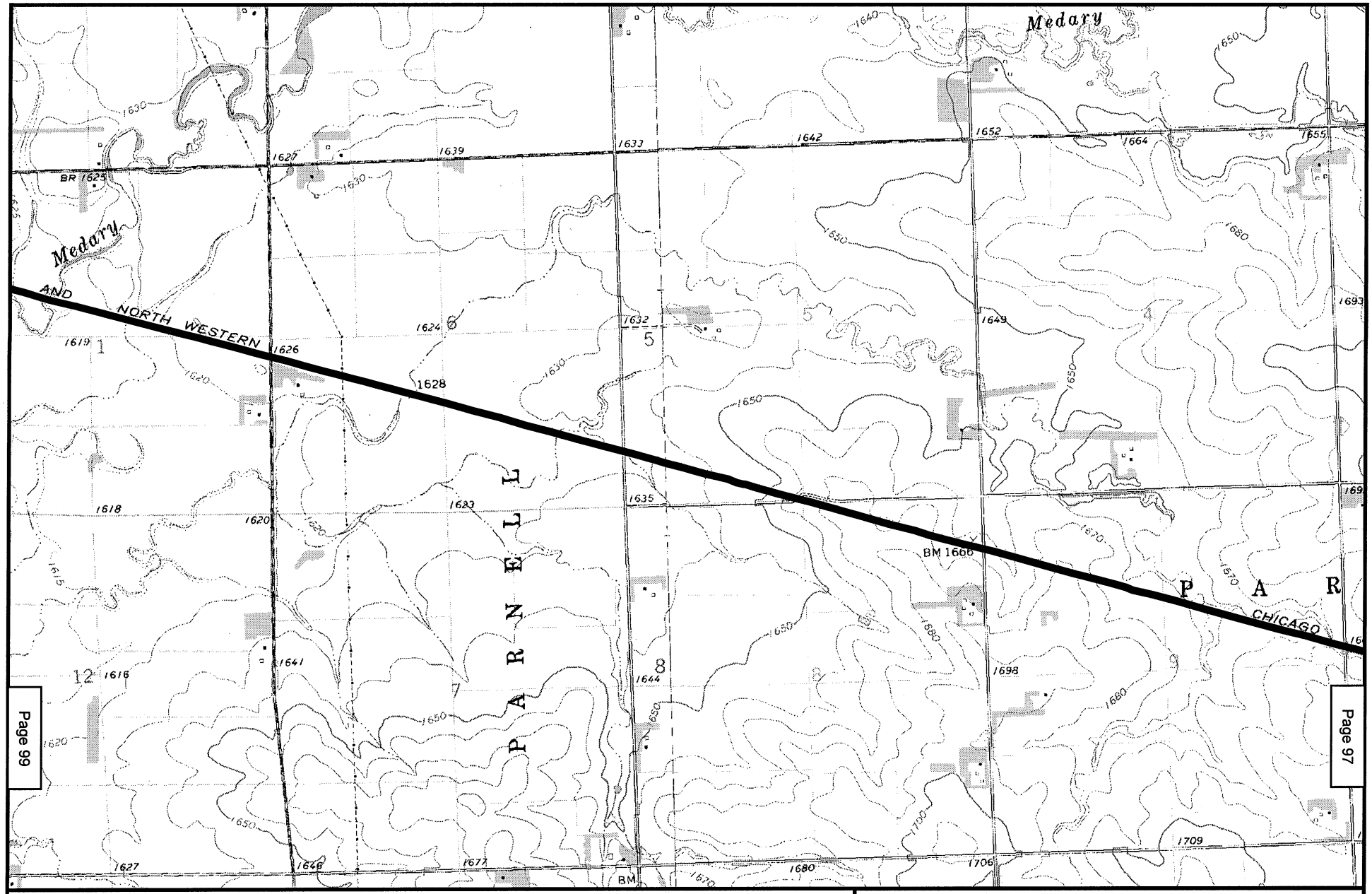

Page 98

Page 99

Page 97

N
W E
S

2000 0 2000 Feet

Existing Rail Line

Bypass Proposal

Map 98
POWDER RIVER BASIN EXPANSION PROJECT
EXISTING DM&E RAIL LINE*
BROOKINGS COUNTY, SD
WHITE SE, AURORA QUADS

* Formerly Chicago and Northwestern Rail Line

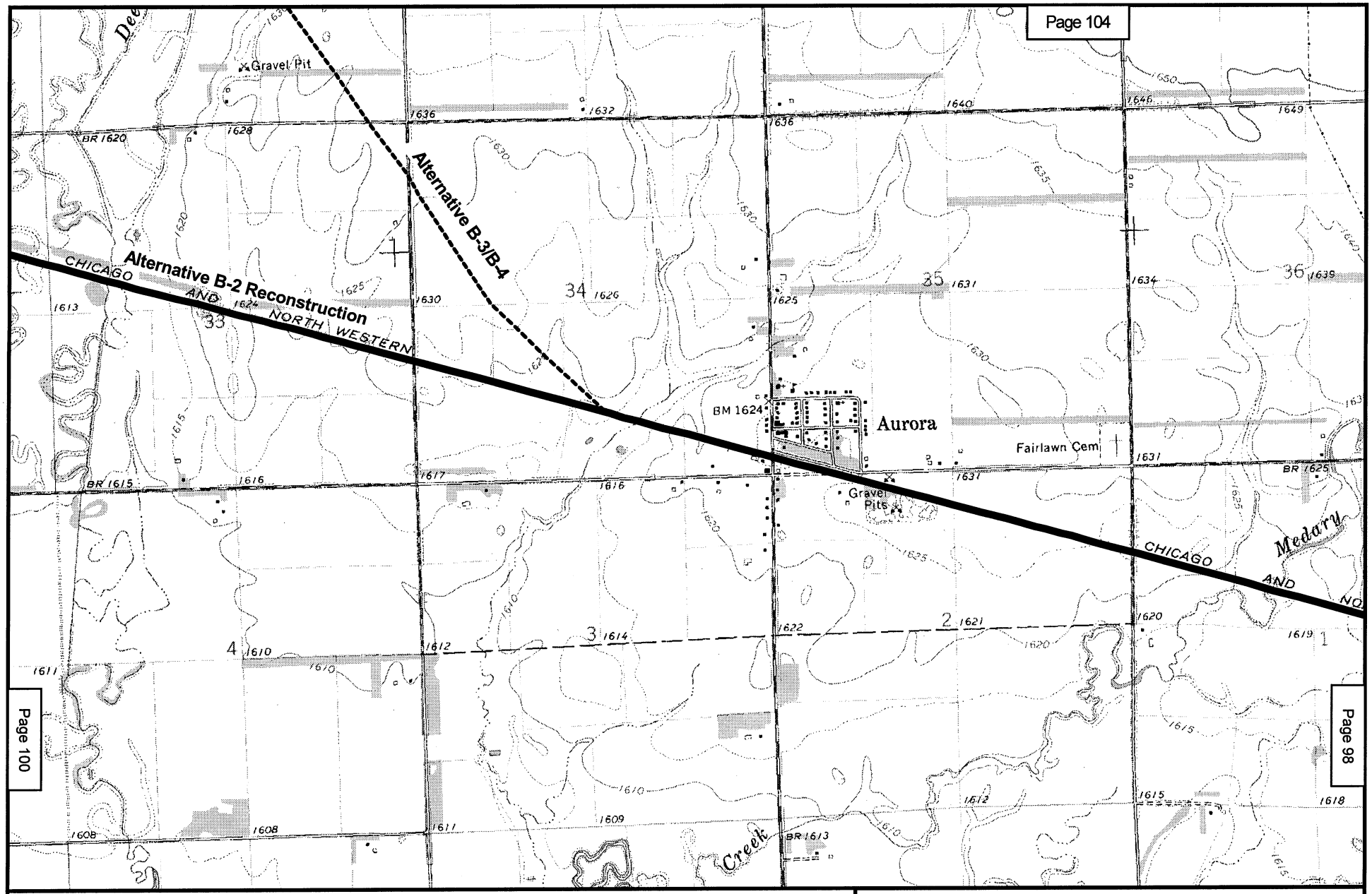

N
W E
S

2000 0 2000 Feet

Existing Rail Line

Bypass Proposal

Map 99
POWDER RIVER BASIN EXPANSION PROJECT
EXISTING DM&E RAIL LINE*
BROOKINGS COUNTY, SD
AURORA QUAD

* Formerly Chicago and Northwestern Rail Line

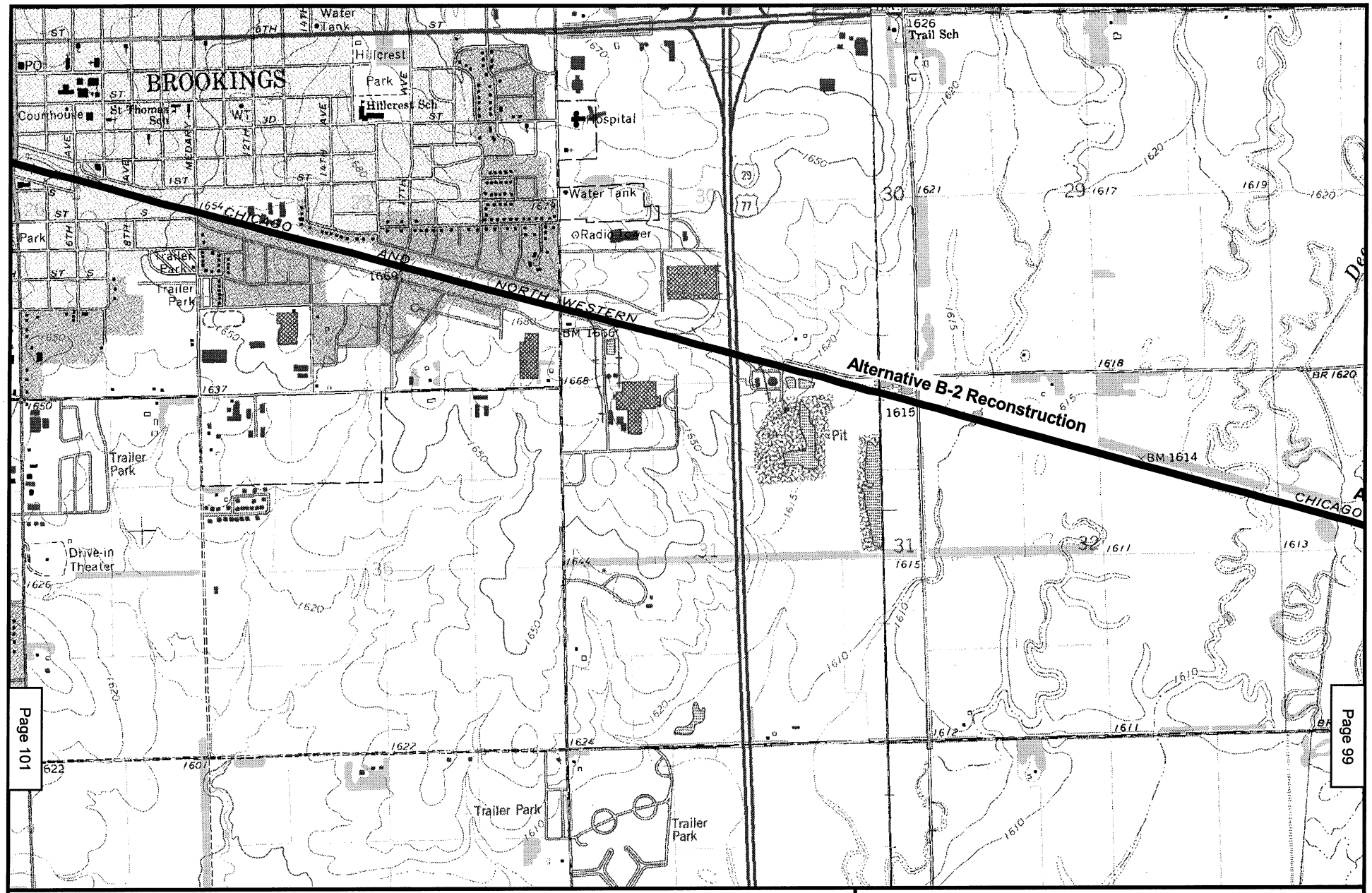

N
W E
S

2000 0 2000 Feet

Existing Rail Line

Bypass Proposal

Map 100
POWDER RIVER BASIN EXPANSION PROJECT
EXISTING DM&E RAIL LINE*
BROOKINGS COUNTY, SD
AURORA, BROOKINGS QUADS

* Formerly Chicago and Northwestern Rail Line

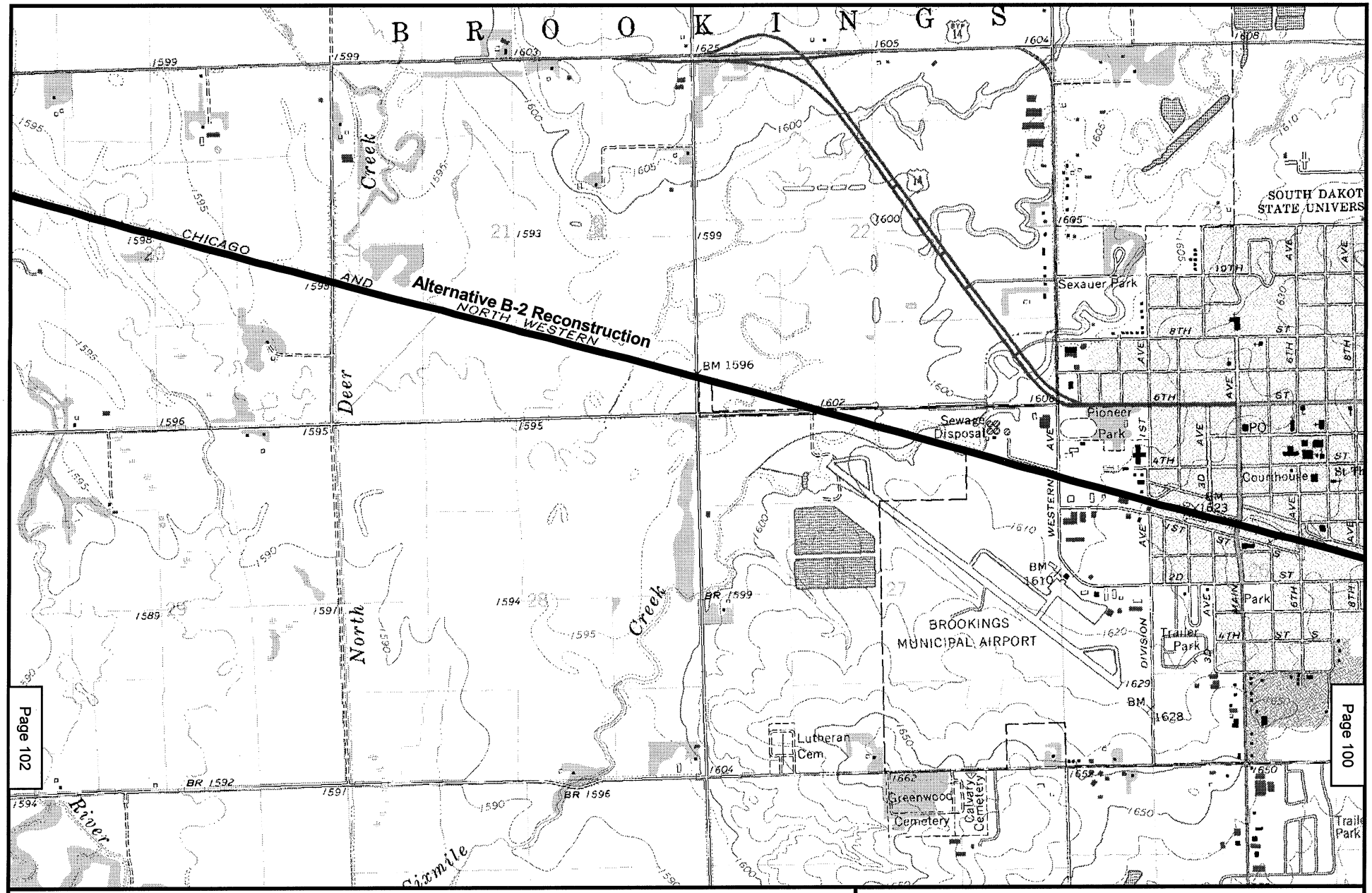

Page 101

Page 102

Page 100

N
W E
S

2000 0 2000 Feet

Existing Rail Line

Bypass Proposal

Map 101
POWDER RIVER BASIN EXPANSION PROJECT
EXISTING DM&E RAIL LINE*
BROOKINGS COUNTY, SD
BROOKINGS QUAD

* Formerly Chicago and Northwestern Rail Line

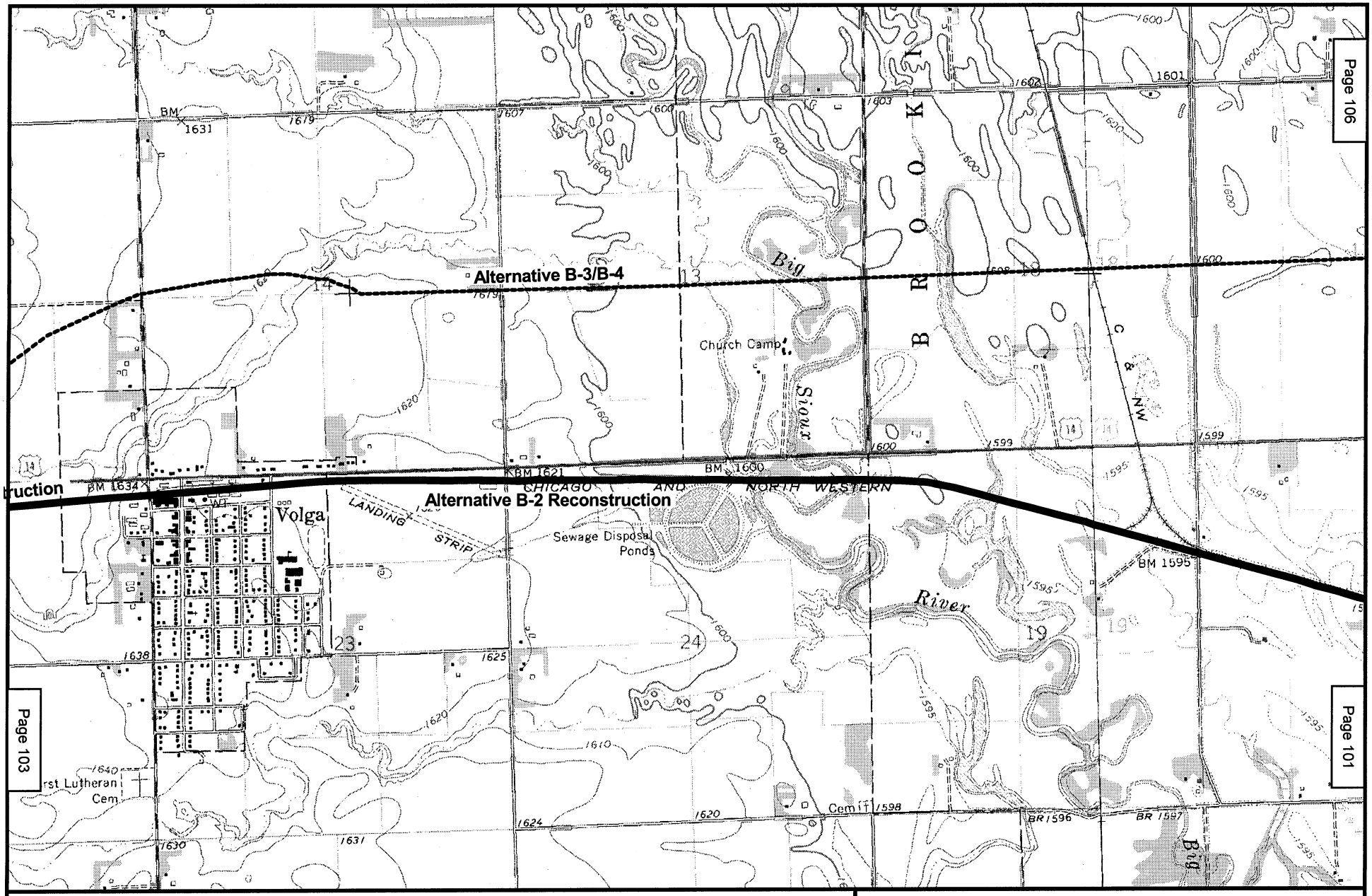

N
W E
S

2000 0 2000 Feet

Existing Rail Line

Bypass Proposal

Map 102
POWDER RIVER BASIN EXPANSION PROJECT
EXISTING DM&E RAIL LINE*
BROOKINGS COUNTY, SD
BROOKINGS, VOLGA QUADS

* Formerly Chicago and Northwestern Rail Line

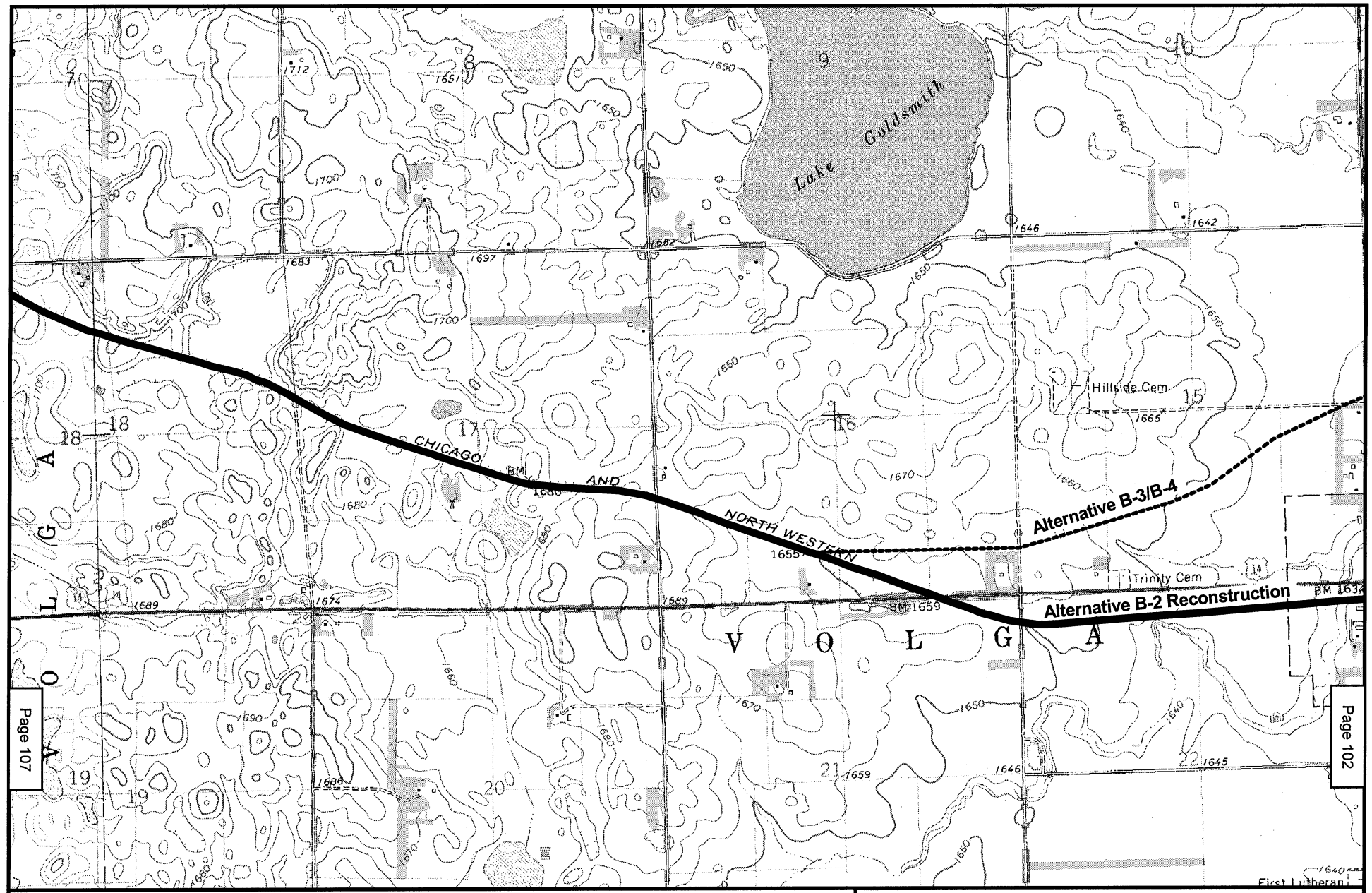

N
W E
S

2000 0 2000 Feet

Existing Rail Line

Bypass Proposal

Map 103
POWDER RIVER BASIN EXPANSION PROJECT
EXISTING DM&E RAIL LINE*
BROOKINGS COUNTY, SD
VOLGA, LAKE SINAI QUADS

* Formerly Chicago and Northwestern Rail Line

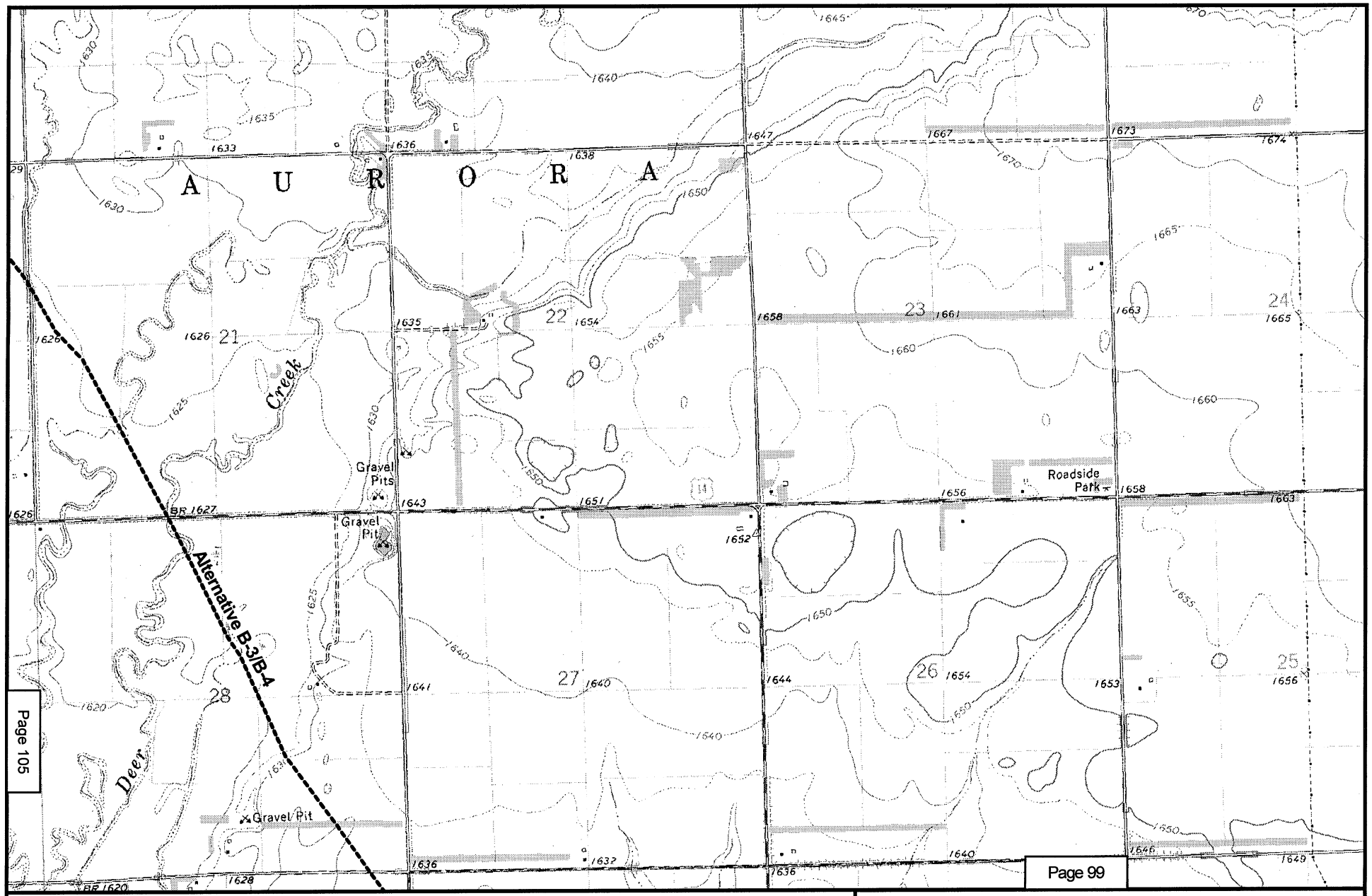

N
W E
S

2000 0 2000 Feet

Existing Rail Line

Bypass Proposal

Map 104
POWDER RIVER BASIN EXPANSION PROJECT
EXISTING DM&E RAIL LINE*
BROOKINGS COUNTY, SD
AURORA QUAD

* Formerly Chicago and Northwestern Rail Line

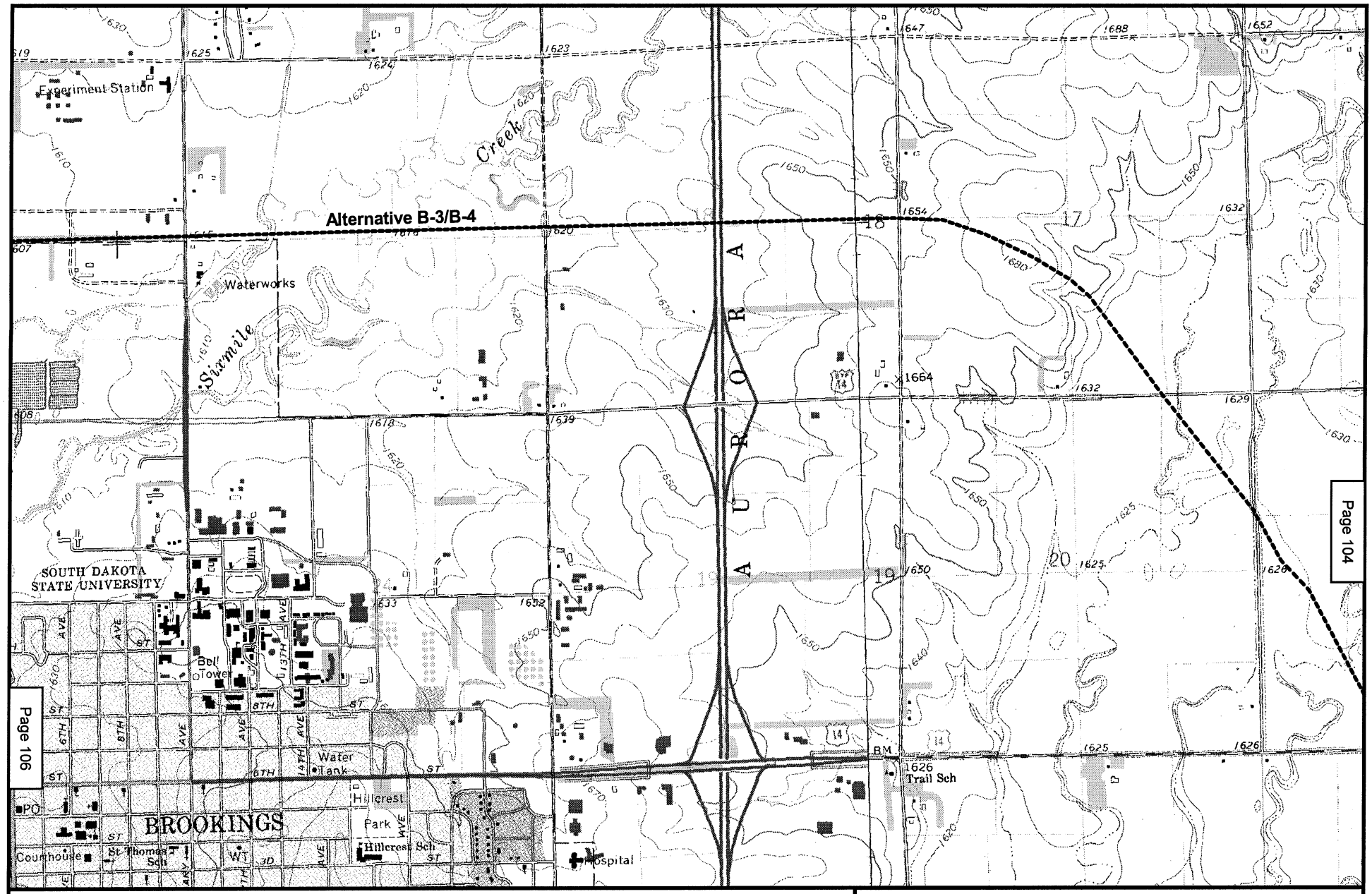

N
W E
S

2000 0 2000 Feet

Existing Rail Line

Bypass Proposal

Map 105
POWDER RIVER BASIN EXPANSION PROJECT
EXISTING DM&E RAIL LINE*
BROOKINGS COUNTY, SD
AURORA, BROOKINGS QUADS

* Formerly Chicago and Northwestern Rail Line

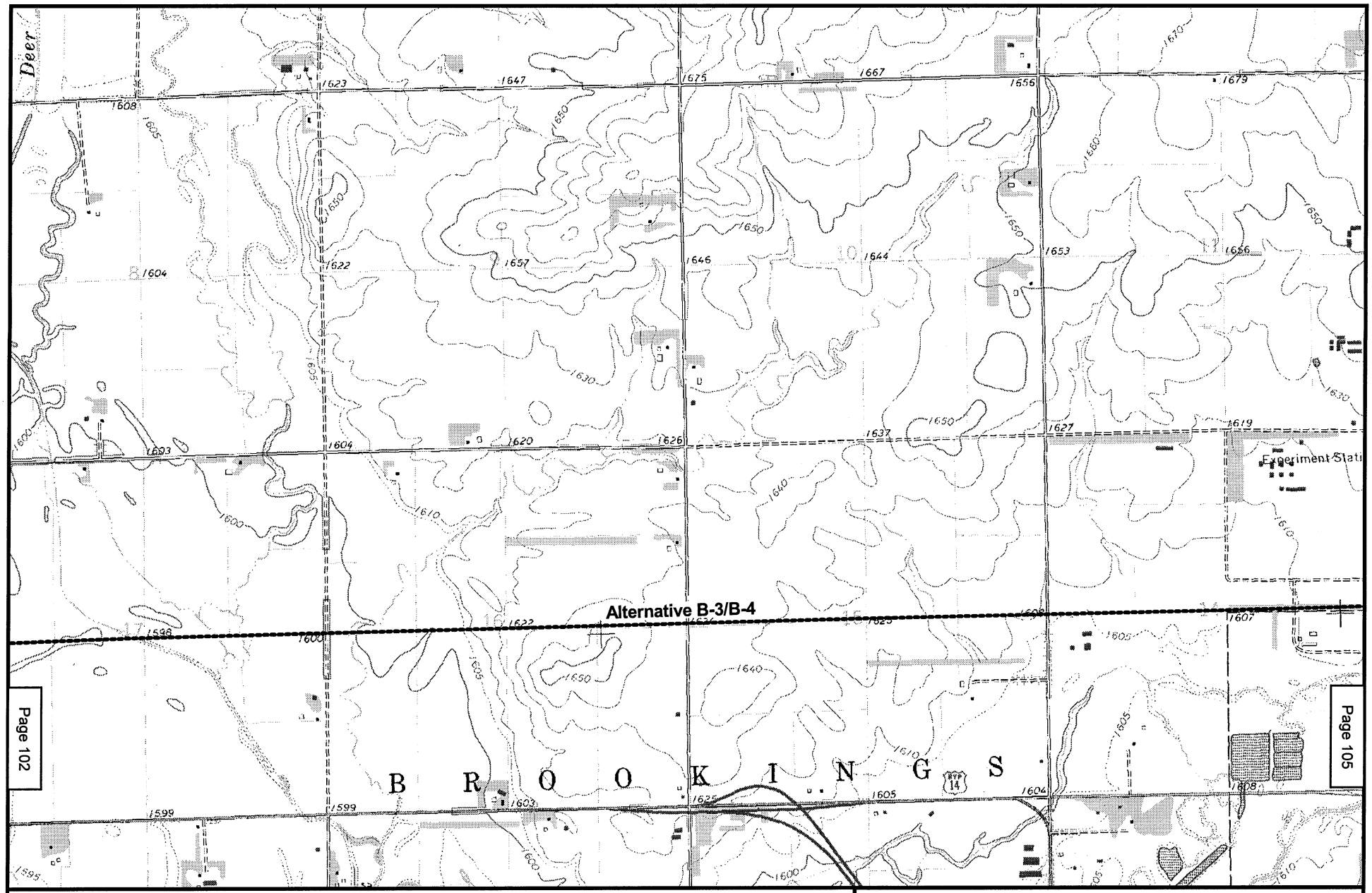

N
W E
S

2000 0 2000 Feet

Existing Rail Line

Bypass Proposal

Map 106
POWDER RIVER BASIN EXPANSION PROJECT
EXISTING DM&E RAIL LINE*
BROOKINGS COUNTY, SD
BROOKINGS QUAD

* Formerly Chicago and Northwestern Rail Line

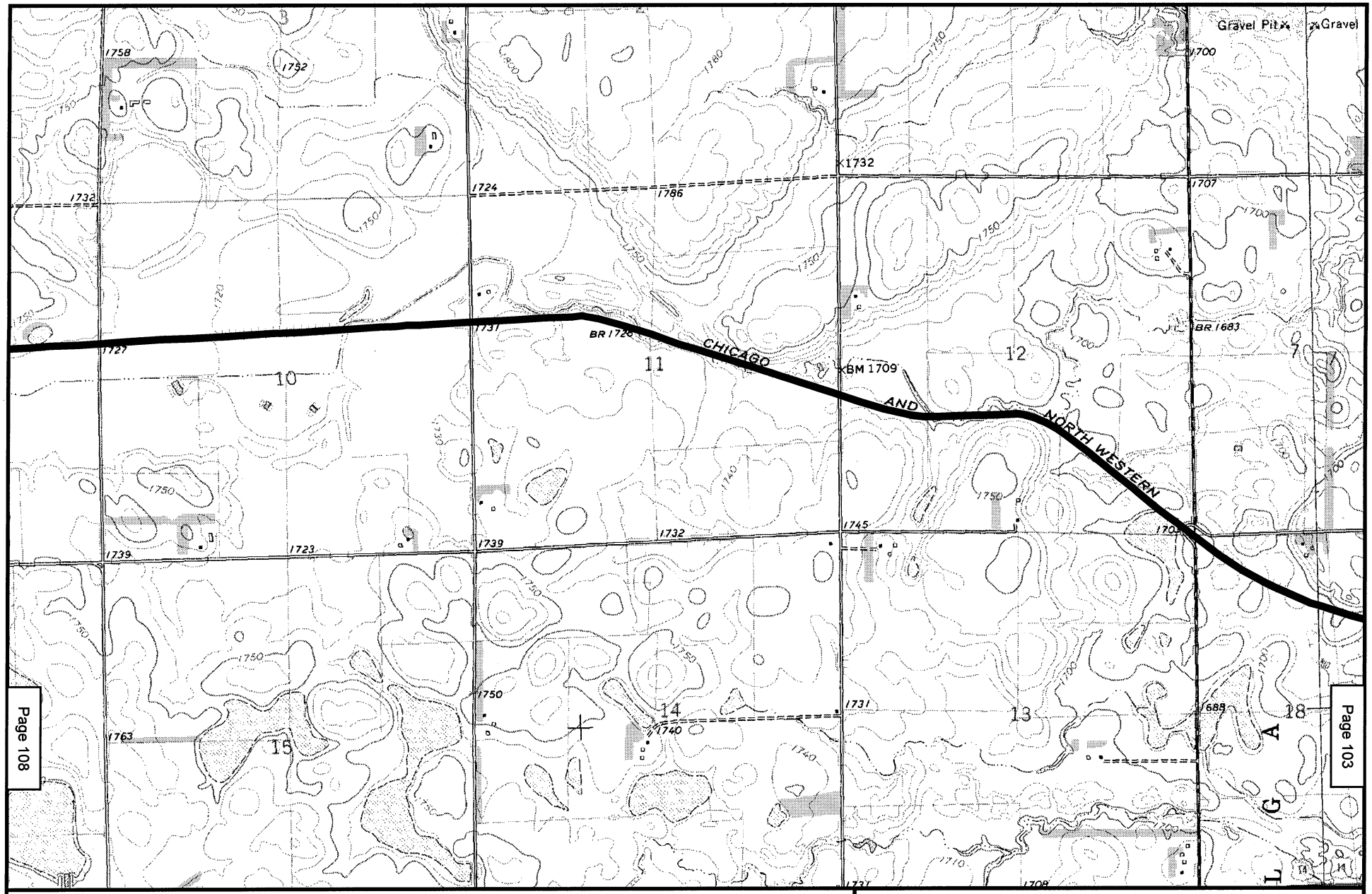

N
W E
S

2000 0 2000 Feet

Existing Rail Line

Bypass Proposal

Map 107
POWDER RIVER BASIN EXPANSION PROJECT
EXISTING DM&E RAIL LINE*
BROOKINGS COUNTY, SD
LAKE SINAI QUAD

* Formerly Chicago and Northwestern Rail Line