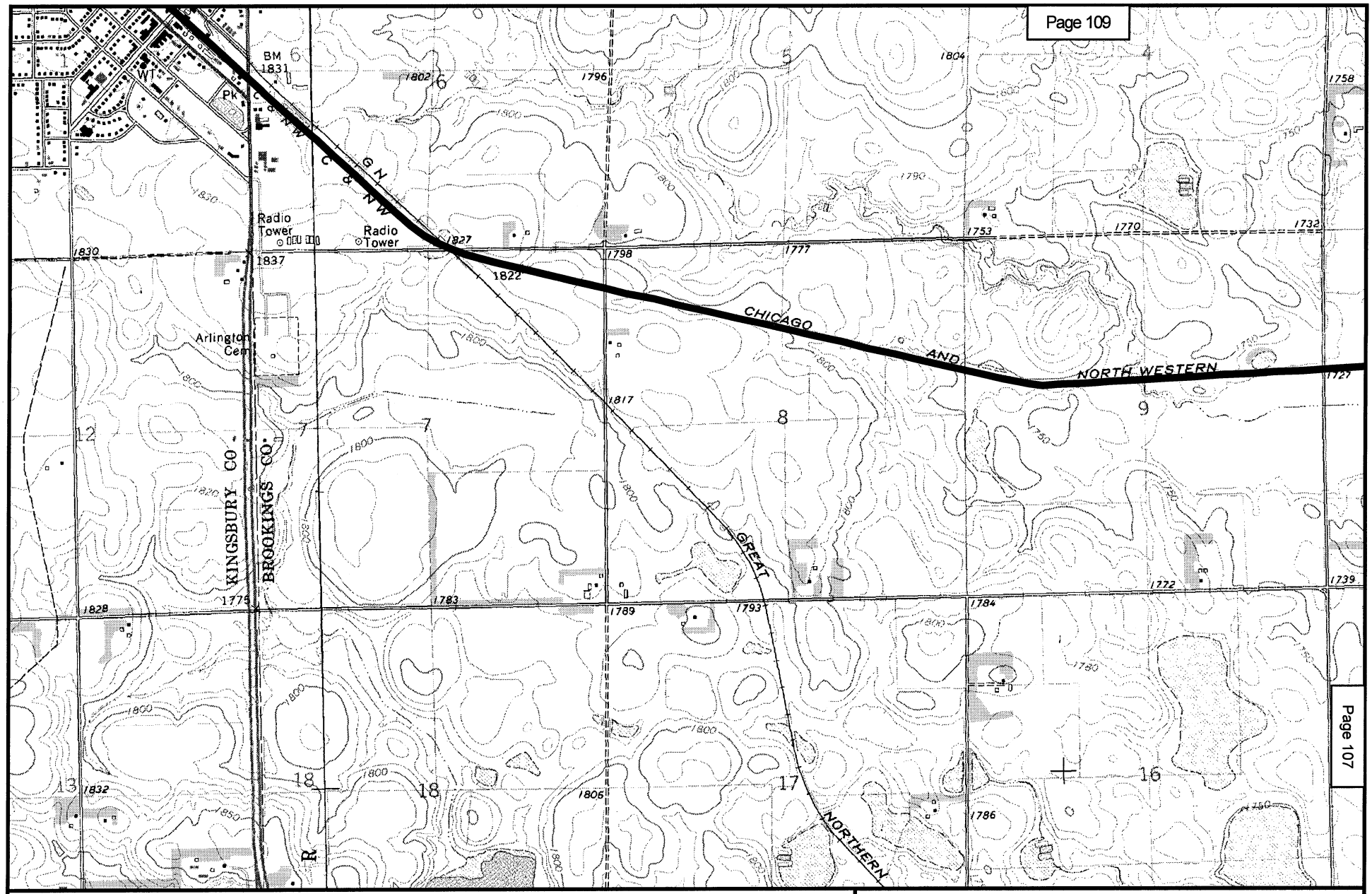

N
W E
S

2000 0 2000 Feet

Existing Rail Line

Bypass Proposal

Map 108
POWDER RIVER BASIN EXPANSION PROJECT
EXISTING DM&E RAIL LINE*
BROOKINGS COUNTY, SD
LAKE SINAI, ARLINGTON QUADS

* Formerly Chicago and Northwestern Rail Line

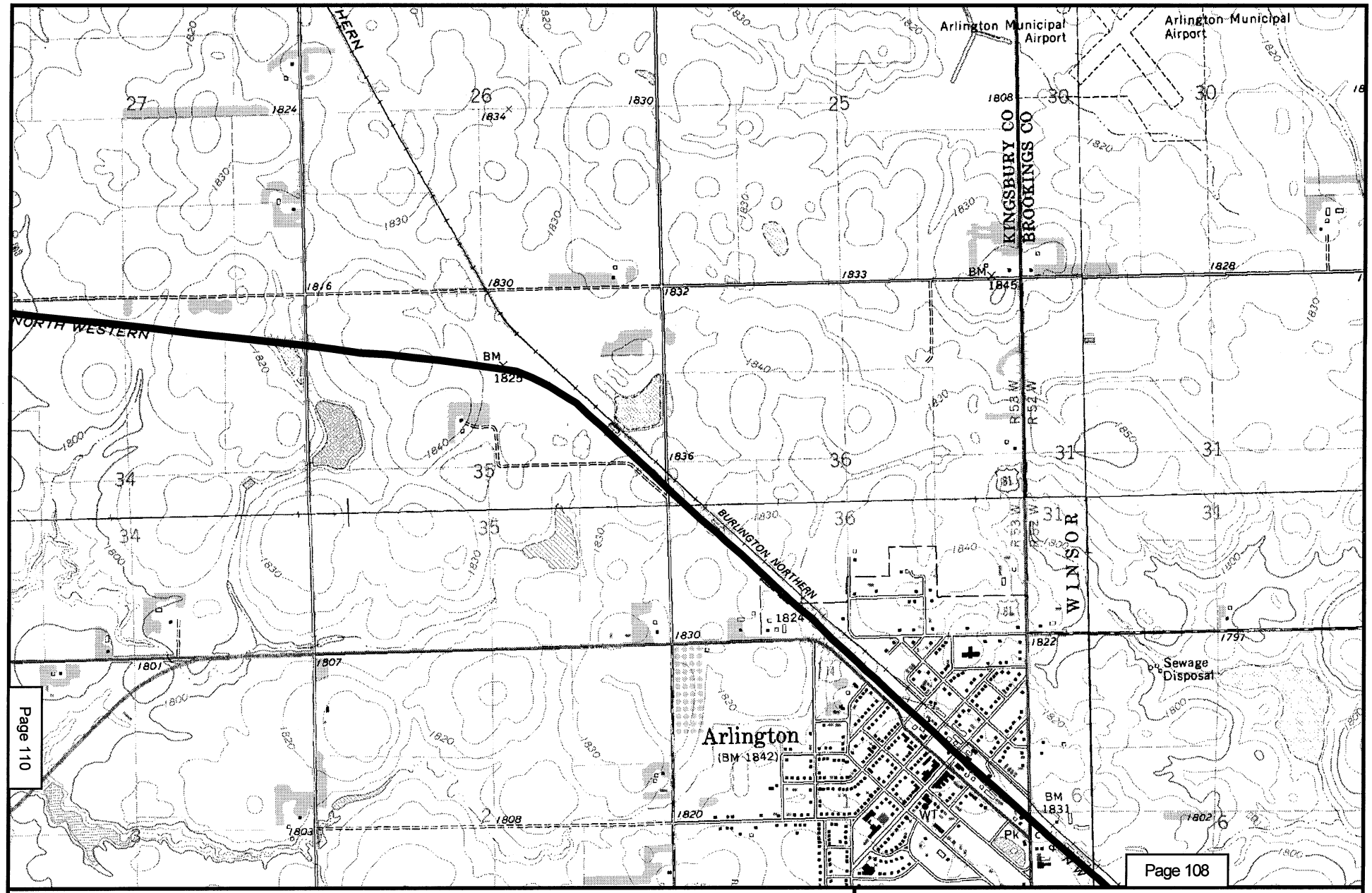

N
W E
S

2000 0 2000 Feet

Existing Rail Line

Bypass Proposal

Map 109
POWDER RIVER BASIN EXPANSION PROJECT
EXISTING DM&E RAIL LINE*
KINGSBURY COUNTY, SD
ARLINGTON NE, BADGER, LAKE SINAI, ARLINGTON QUADS

* Formerly Chicago and Northwestern Rail Line

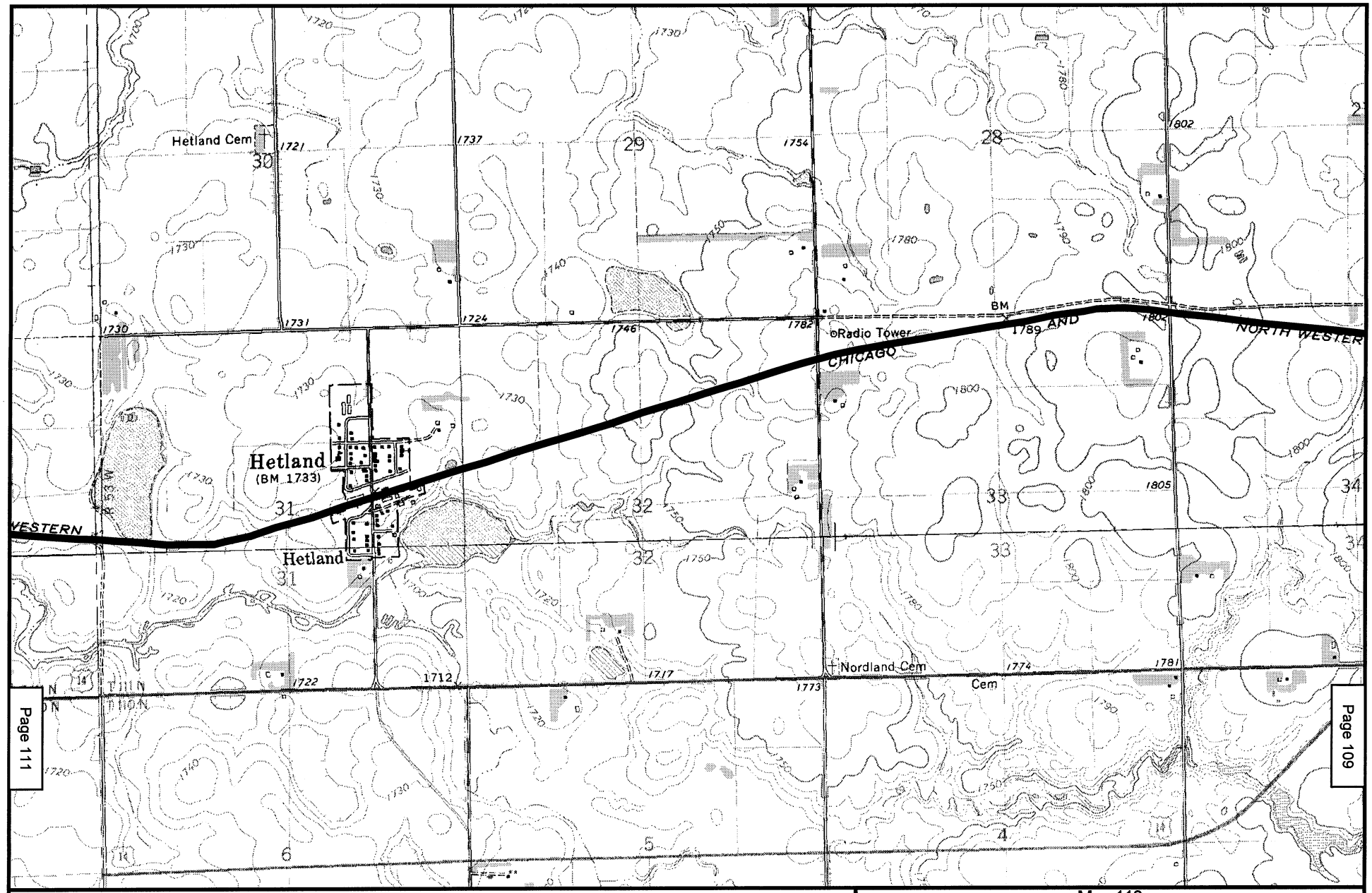

N
W E
S

2000 0 2000 Feet

Existing Rail Line

Bypass Proposal

Map 110
POWDER RIVER BASIN EXPANSION PROJECT
EXISTING DM&E RAIL LINE*
KINGSBURY COUNTY, SD
BADGER, LAKE PRESTON NE, ARLINGTON,
LAKE PRESTON EAST QUADS

* Formerly Chicago and Northwestern Rail Line

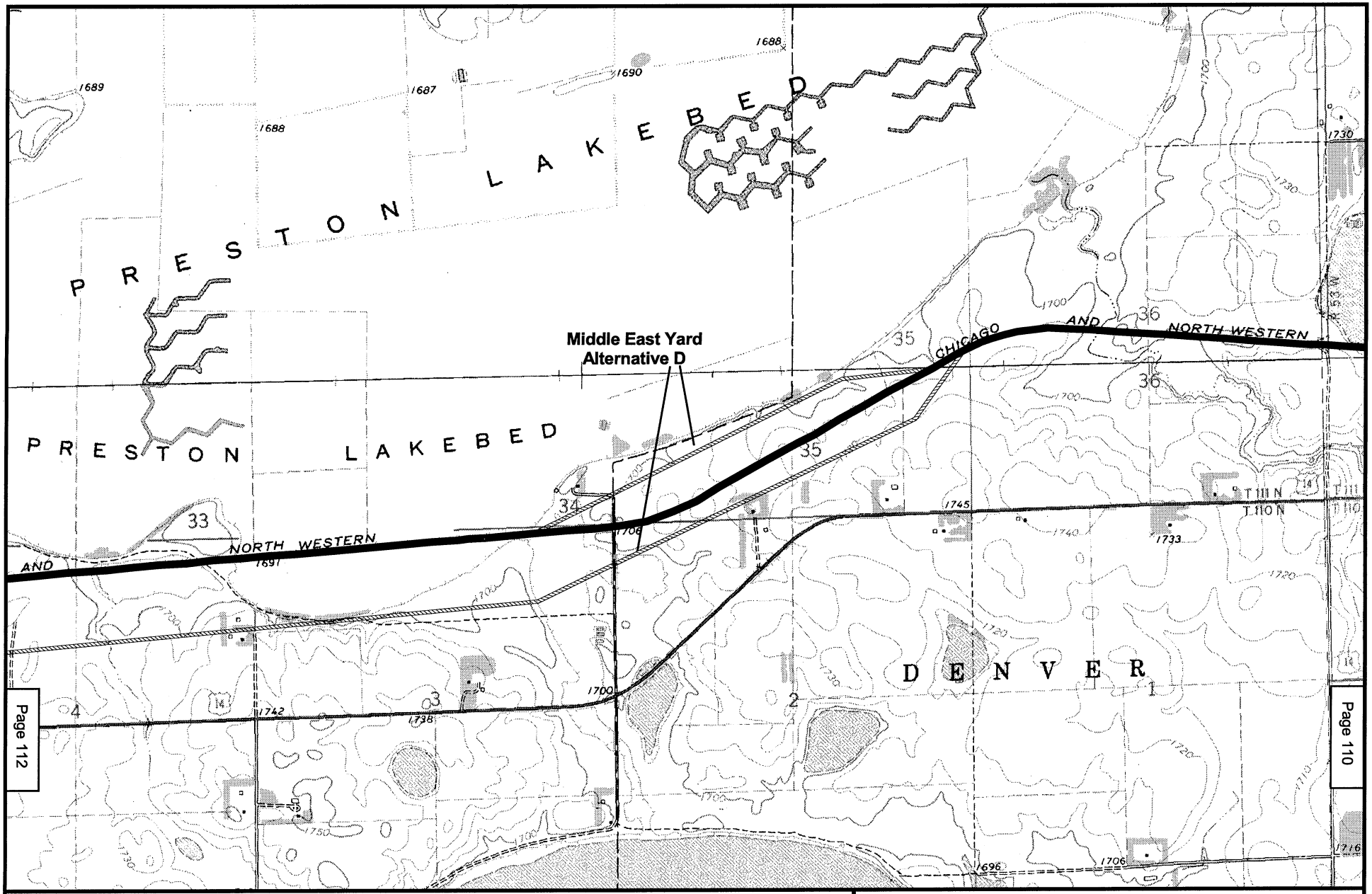

N
W E
S

2000 0 2000 Feet

Existing Rail Line
Bypass Proposal
Proposed Rail Yard

Map 111
POWDER RIVER BASIN EXPANSION PROJECT
EXISTING DM&E RAIL LINE*
KINGSBURY COUNTY, SD
LAKE PRESTON NE, LAKE PRESTON EAST QUADS

* Formerly Chicago and Northwestern Rail Line

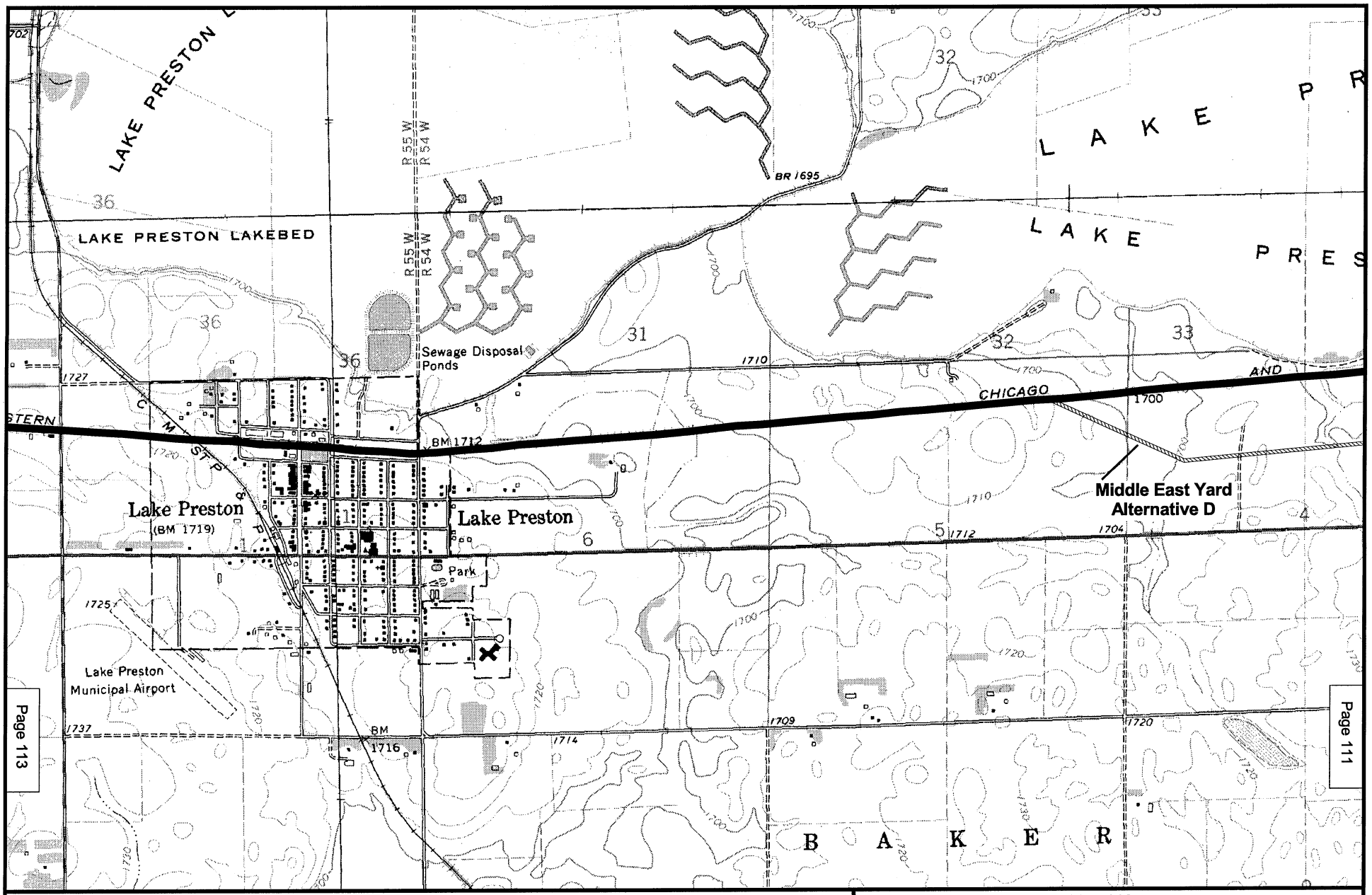

N
W E
S

2000 0 2000 Feet

Existing Rail Line
Bypass Proposal
Proposed Rail Yard

Map 112
POWDER RIVER BASIN EXPANSION PROJECT
EXISTING DM&E RAIL LINE*
KINGSBURY COUNTY, SD
LAKE PRESTON NE, ERWIN,
LAKE PRESTON EAST, LAKE PRESTON WEST QUADS
* Formerly Chicago and Northwestern Rail Line

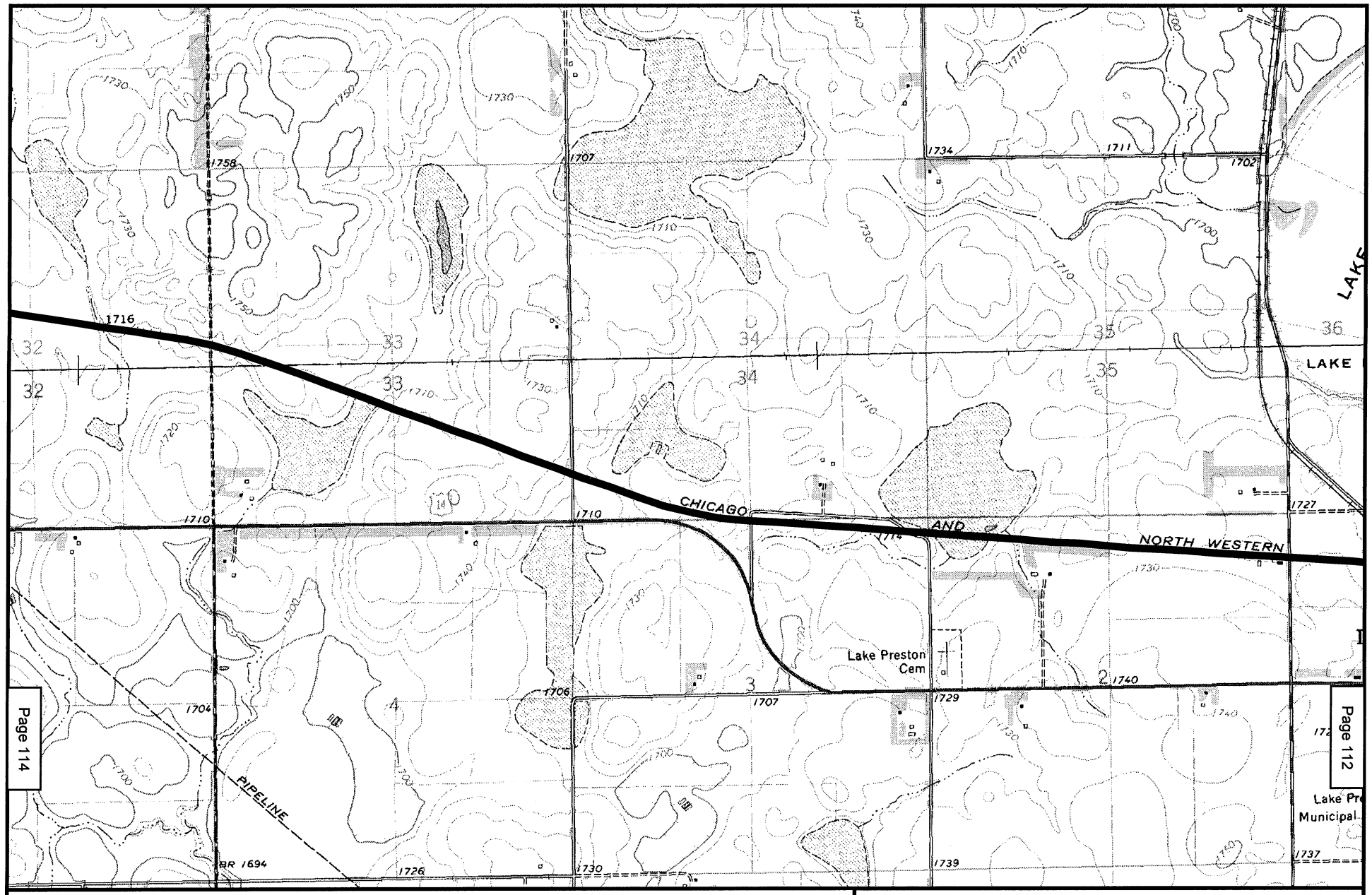

N
W E
S

2000 0 2000 Feet

Existing Rail Line

Bypass Proposal

Map 113
POWDER RIVER BASIN EXPANSION PROJECT
EXISTING DM&E RAIL LINE*
KINGSBURY COUNTY, SD
ERWIN, LAKE PRESTON WEST QUADS

* Formerly Chicago and Northwestern Rail Line

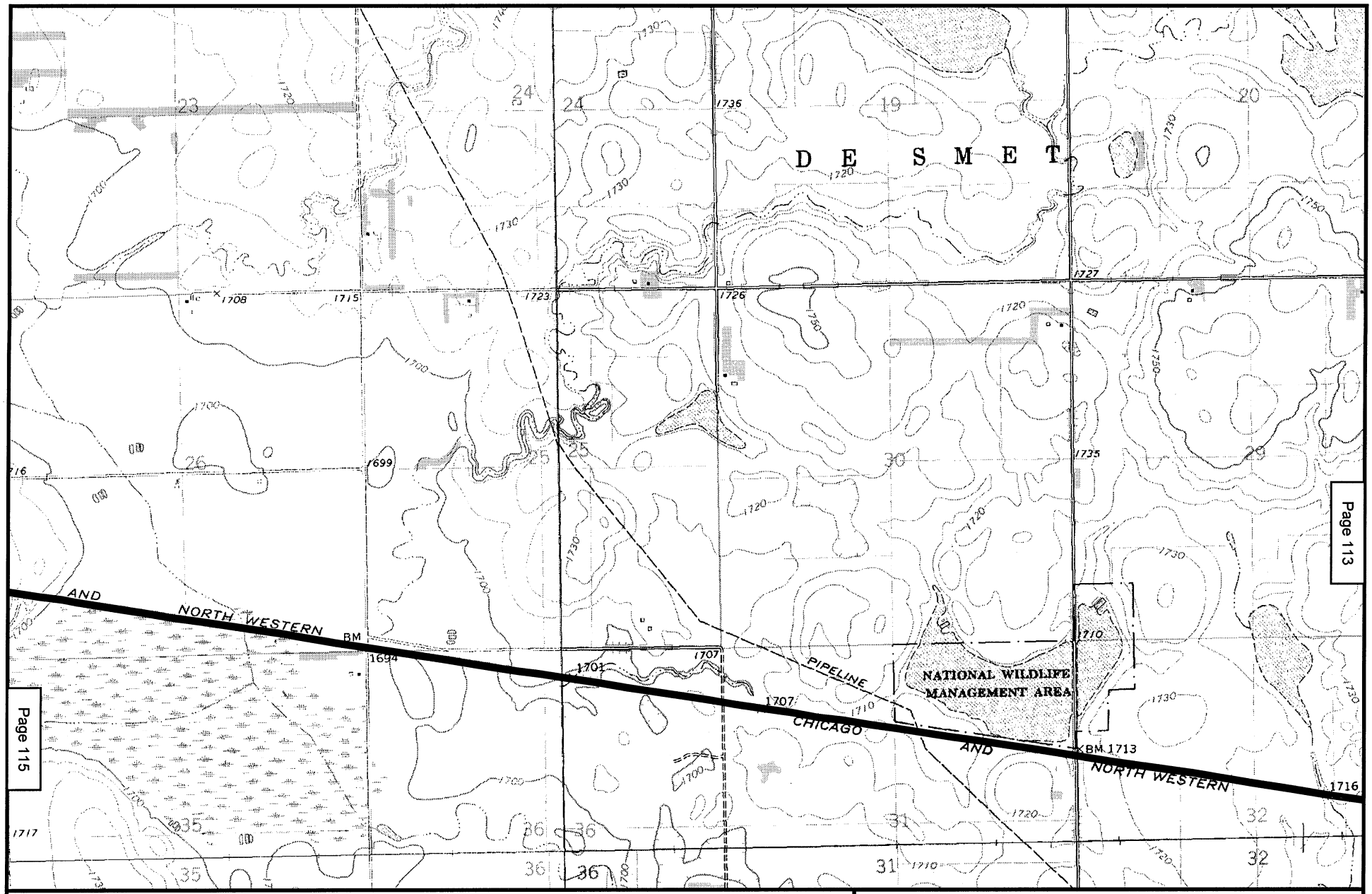

N
W E
S

2000 0 2000 Feet

Existing Rail Line

Bypass Proposal

Map 114
POWDER RIVER BASIN EXPANSION PROJECT
EXISTING DM&E RAIL LINE*
KINGSBURY COUNTY, SD
ERWIN, DE SMET QUADS

* Formerly Chicago and Northwestern Rail Line

Page 116

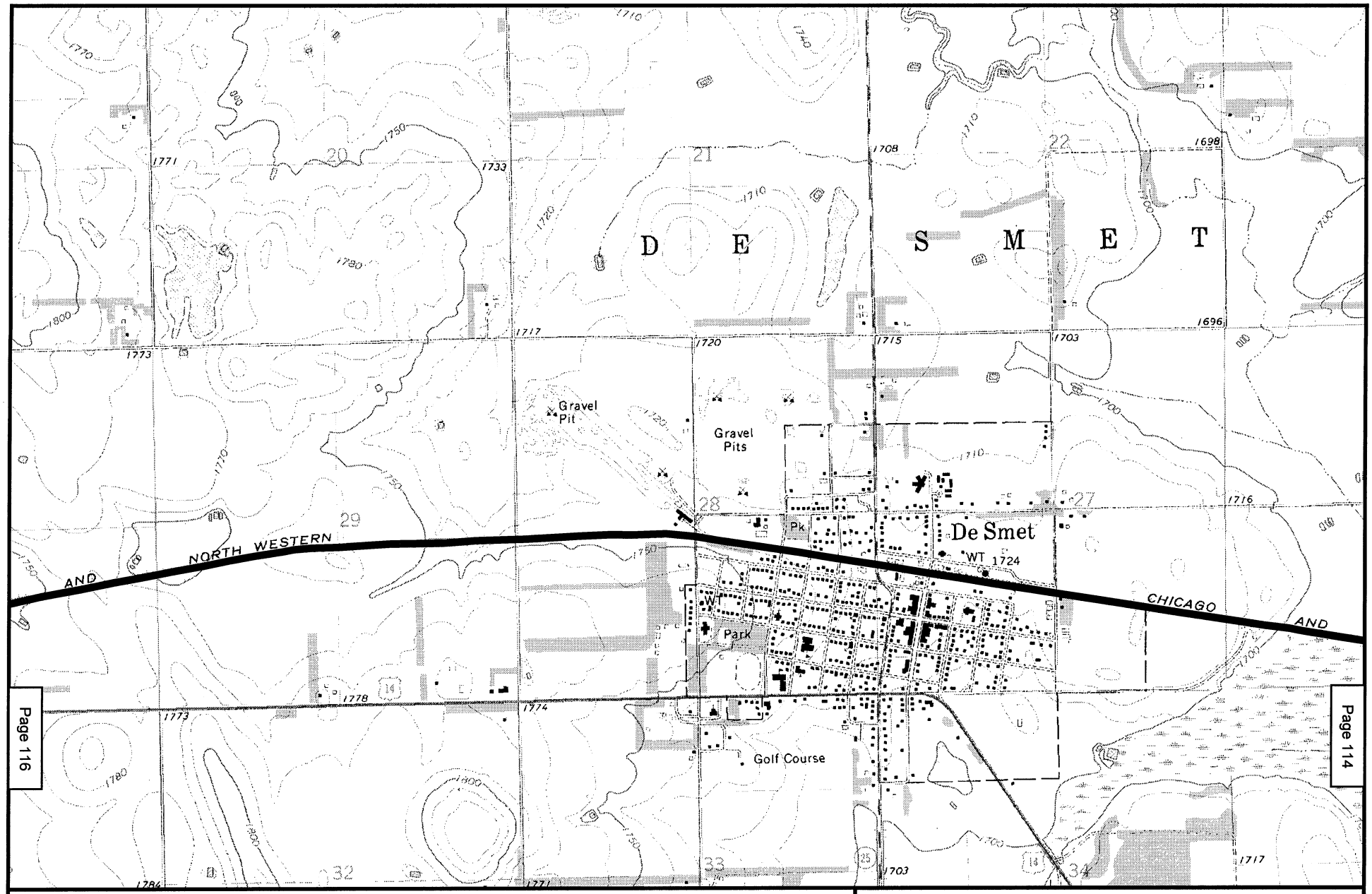

Page 114

N
W E
S

2000 0 2000 Feet

Existing Rail Line

Bypass Proposal

Map 115
POWDER RIVER BASIN EXPANSION PROJECT
EXISTING DM&E RAIL LINE*
KINGSBURY COUNTY, SD
DE SMET QUAD

* Formerly Chicago and Northwestern Rail Line

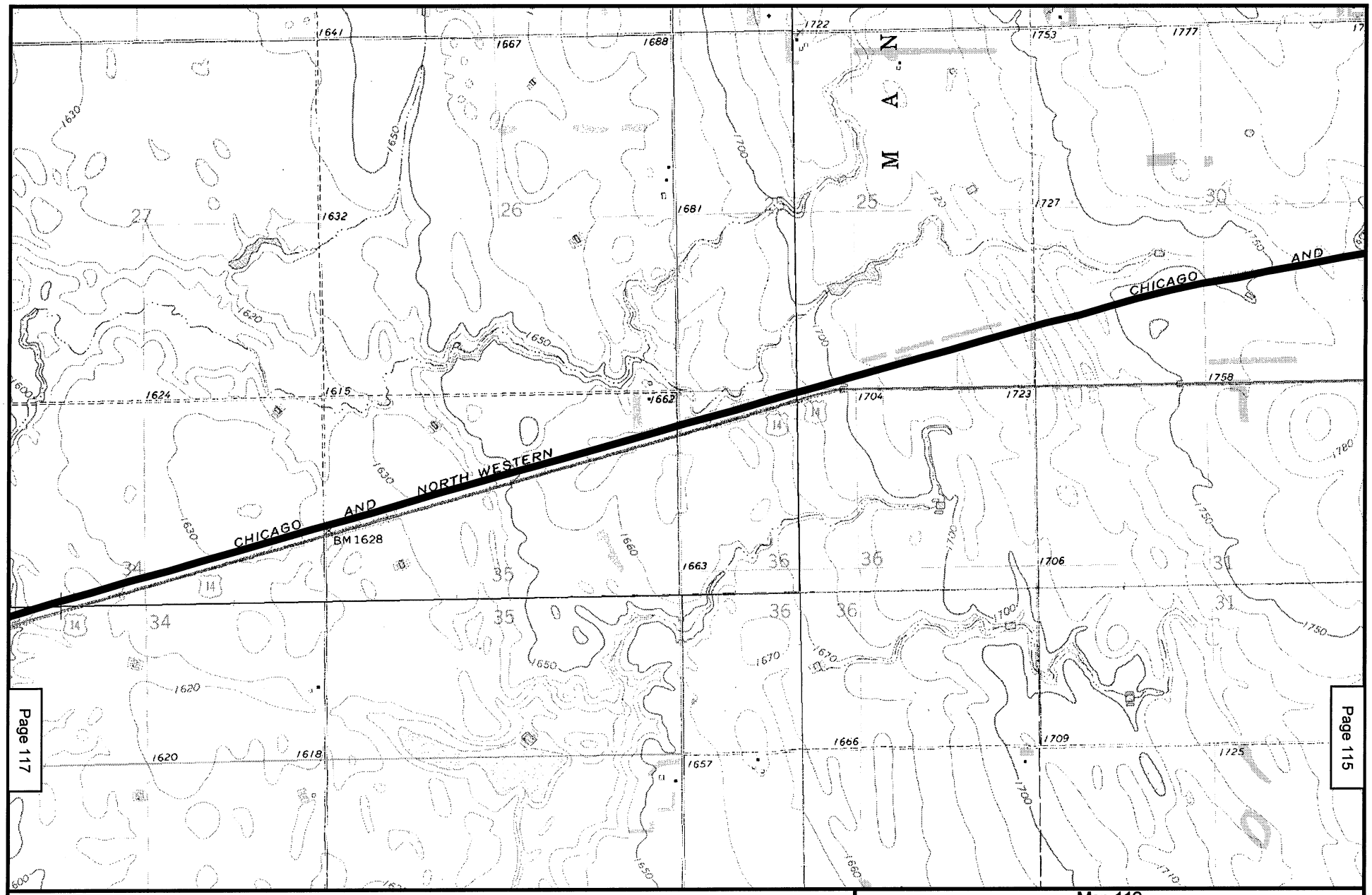

N
W E
S

2000 0 2000 Feet

Existing Rail Line

Bypass Proposal

Map 116
POWDER RIVER BASIN EXPANSION PROJECT
EXISTING DM&E RAIL LINE*
KINGSBURY COUNTY, SD
DE SMET, BANCROFT EAST, DE SMET SE,
MANCHESTER QUADS

* Formerly Chicago and Northwestern Rail Line

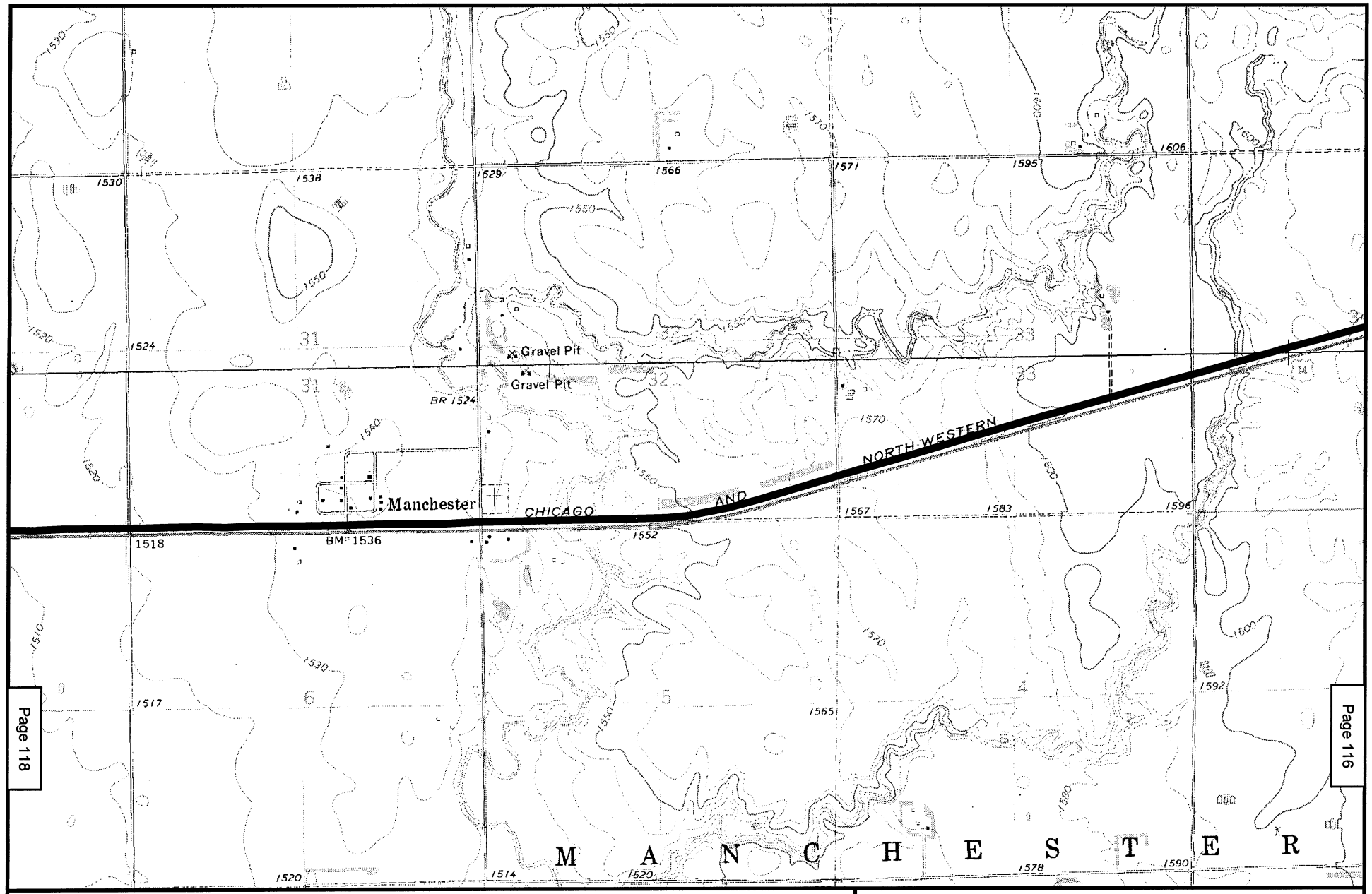

N
W E
S

2000 0 2000 Feet

Existing Rail Line

Bypass Proposal

Map 117
POWDER RIVER BASIN EXPANSION PROJECT
EXISTING DM&E RAIL LINE*
KINGSBURY COUNTY, SD
BANCROFT EAST, MANCHESTER QUADS

* Formerly Chicago and Northwestern Rail Line

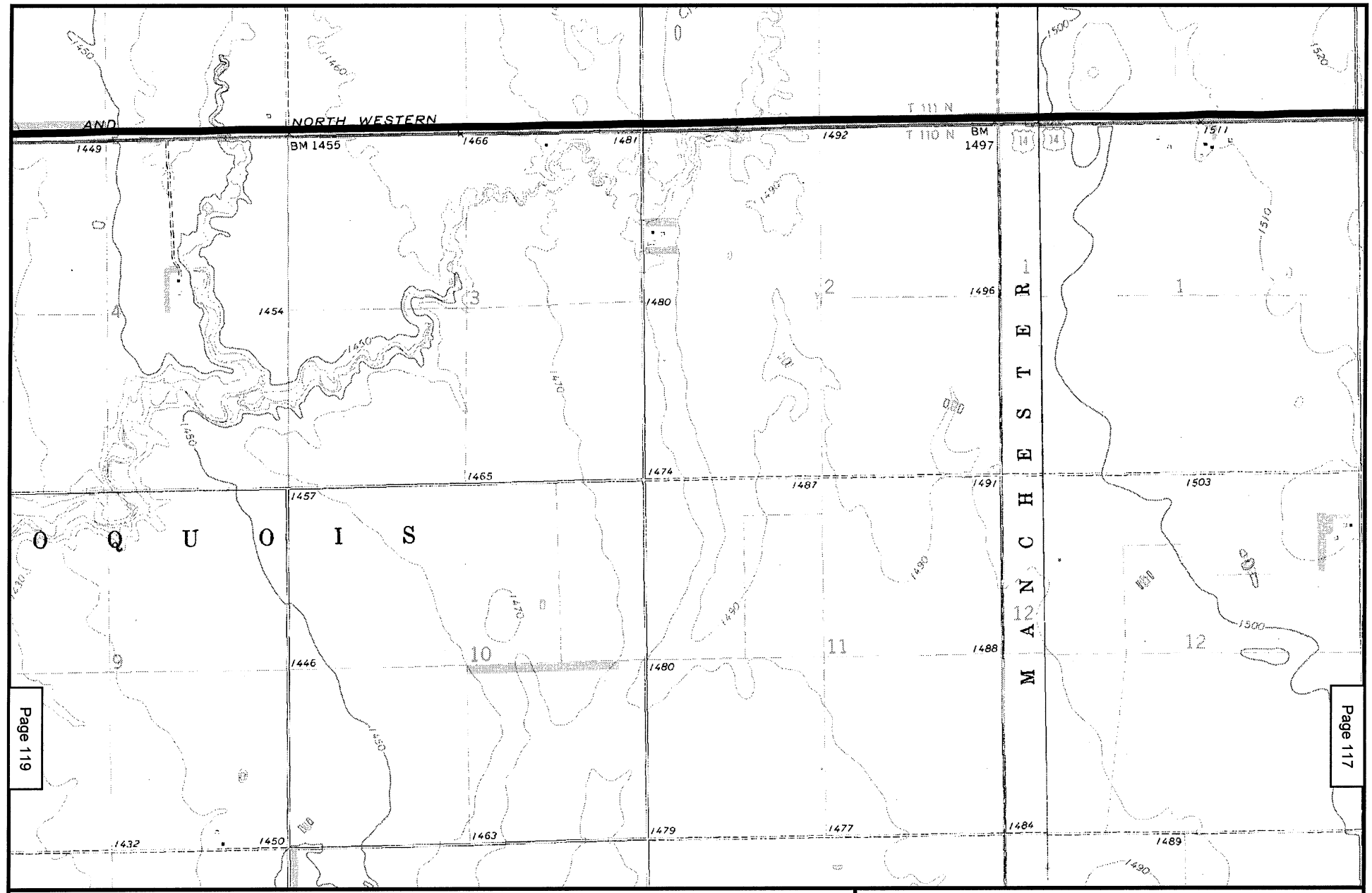

N
W E
S

2000 0 2000 Feet

Existing Rail Line

Bypass Proposal

Map 118
POWDER RIVER BASIN EXPANSION PROJECT
EXISTING DM&E RAIL LINE*
KINGSBURY COUNTY, SD
MANCHESTER, IROQUOIS QUADS

* Formerly Chicago and Northwestern Rail Line

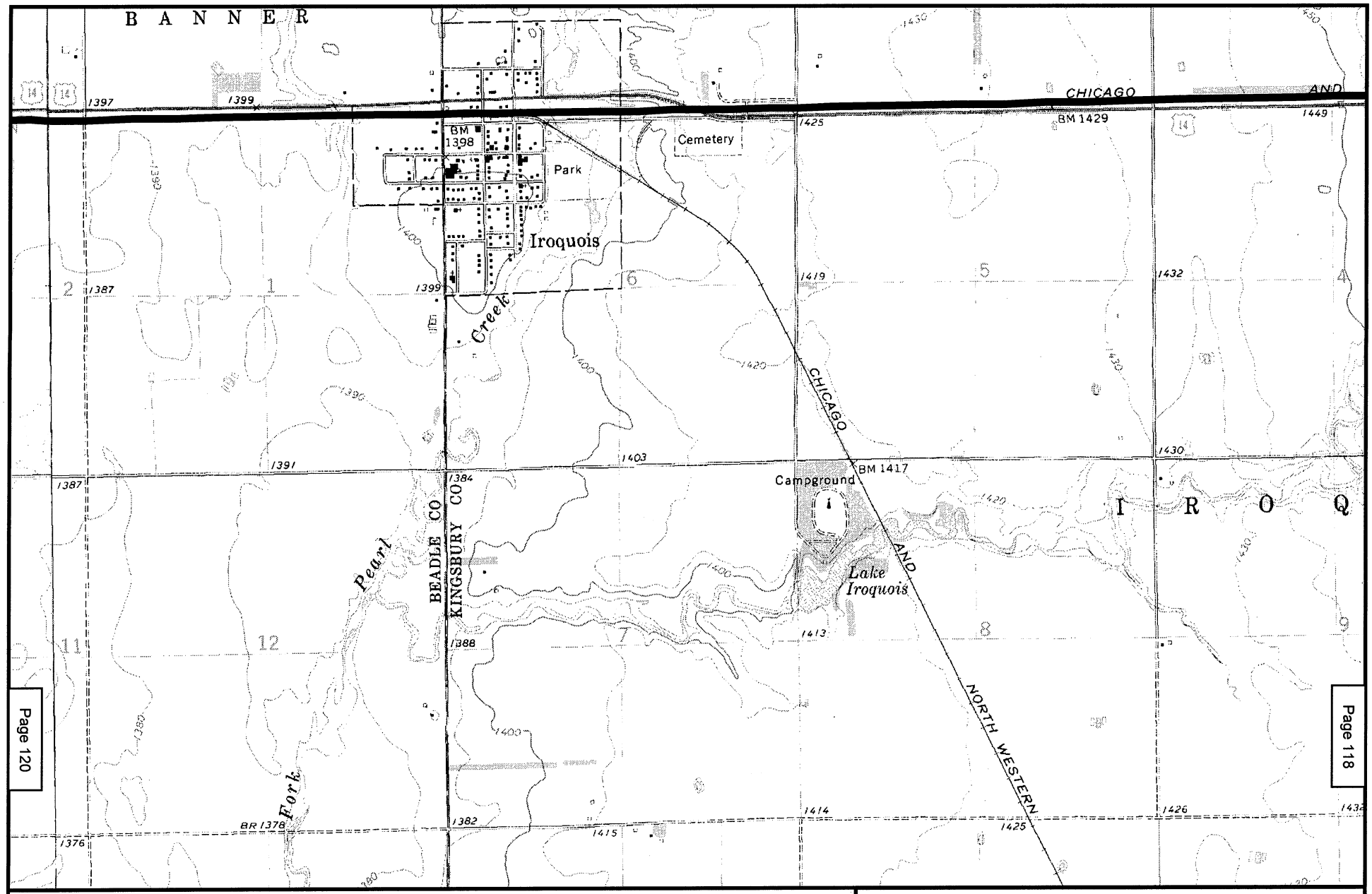

N
W E
S

2000 0 2000 Feet

Existing Rail Line

Bypass Proposal

Map 119
POWDER RIVER BASIN EXPANSION PROJECT
EXISTING DM&E RAIL LINE*
BEADLE COUNTY, SD
IROQUOIS QUAD

* Formerly Chicago and Northwestern Rail Line

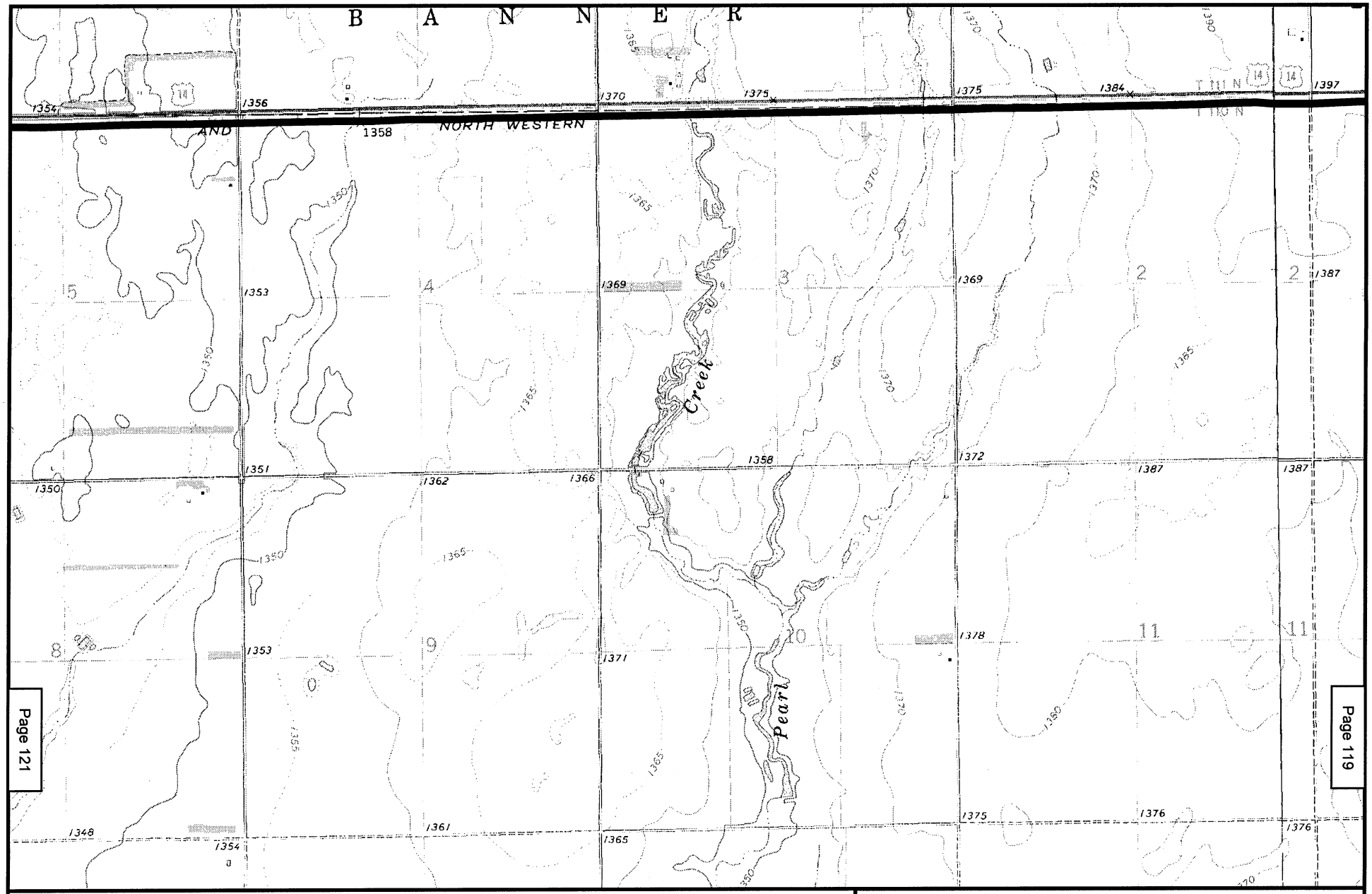

N
W E
S

2000 0 2000 Feet

Existing Rail Line

Bypass Proposal

Map 120
POWDER RIVER BASIN EXPANSION PROJECT
EXISTING DM&E RAIL LINE*
BEADLE COUNTY, SD
IROQUOIS, PEARL CREEK COLONY QUADS

* Formerly Chicago and Northwestern Rail Line

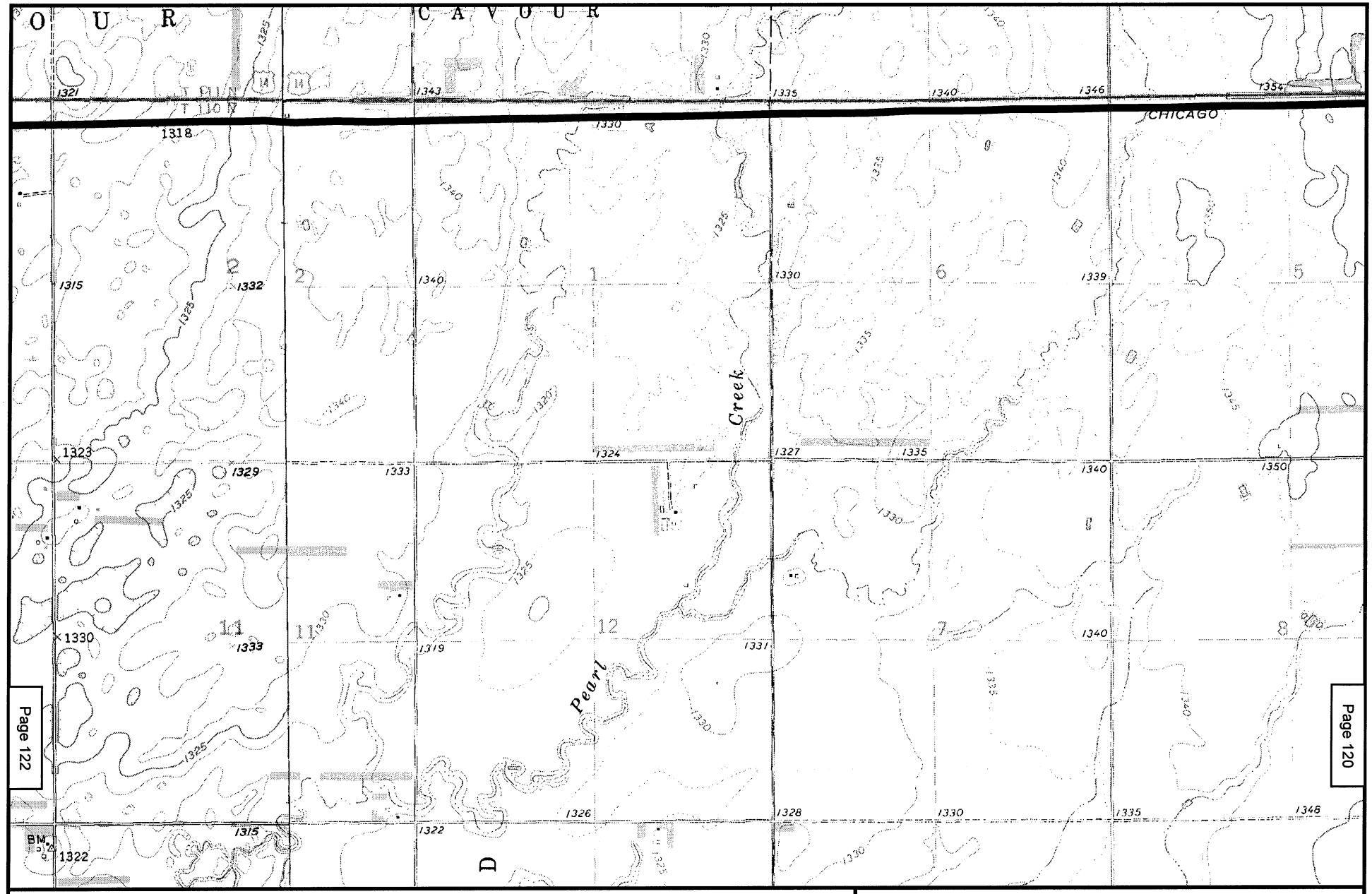

Map 121
POWDER RIVER BASIN EXPANSION PROJECT
EXISTING DM&E RAIL LINE*
BEADLE COUNTY, SD
PEARL CREEK COLONY, CAVOUR QUADS

* Formerly Chicago and Northwestern Rail Line

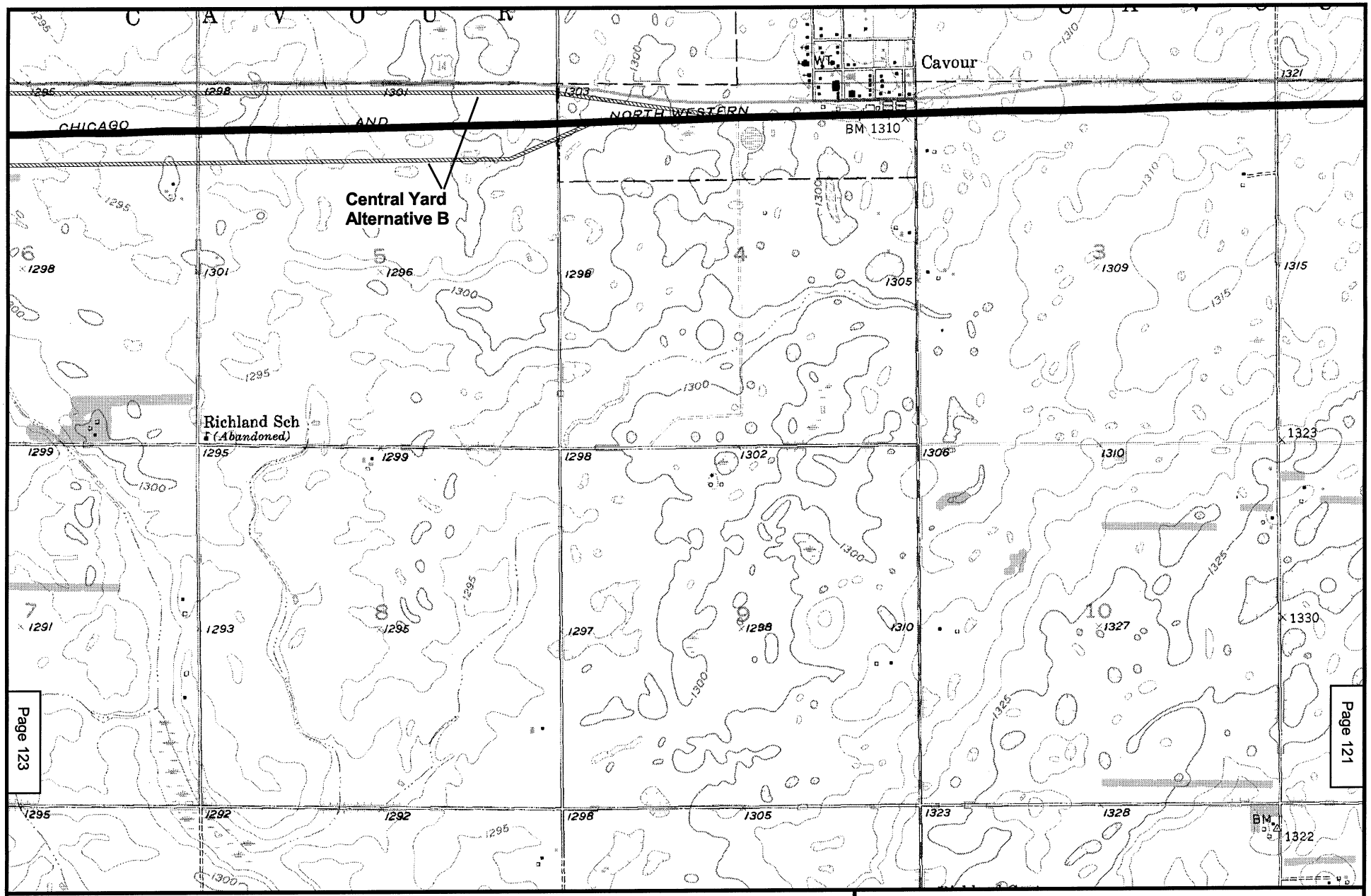

Map 122
POWDER RIVER BASIN EXPANSION PROJECT
EXISTING DM&E RAIL LINE*
BEADLE COUNTY, SD
CAVOUR QUAD

* Formerly Chicago and Northwestern Rail Line

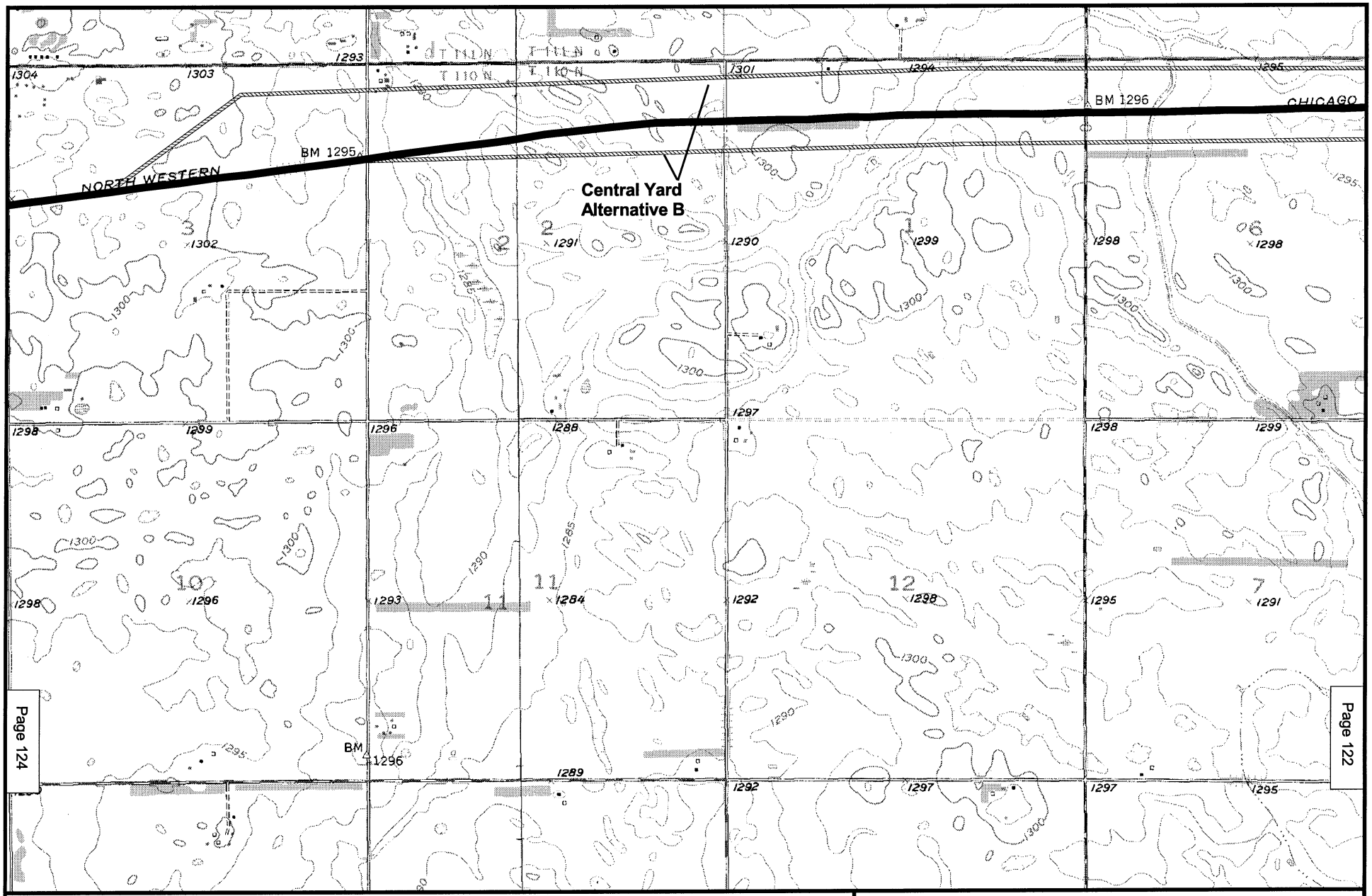

N
W E
S

2000 0 2000 Feet

Existing Rail Line
Bypass Proposal
Proposed Rail Yard

Map 123
POWDER RIVER BASIN EXPANSION PROJECT
EXISTING DM&E RAIL LINE*
BEADLE COUNTY, SD
CAVOUR, HURON QUADS

* Formerly Chicago and Northwestern Rail Line

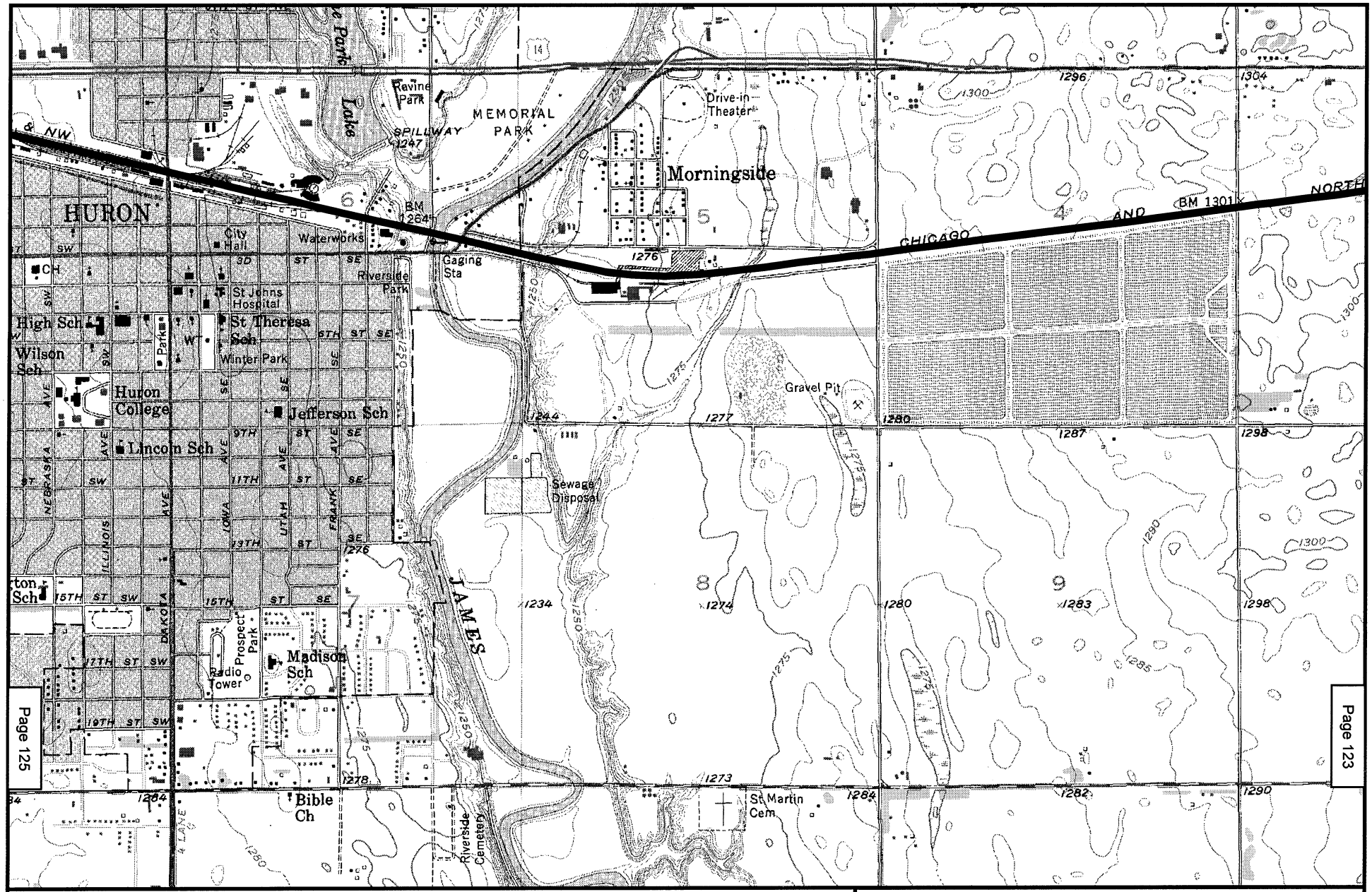

N
W E
S

2000 0 2000 Feet

Existing Rail Line

Bypass Proposal

Map 124
POWDER RIVER BASIN EXPANSION PROJECT
EXISTING DM&E RAIL LINE*
BEADLE COUNTY, SD
HURON QUAD

* Formerly Chicago and Northwestern Rail Line

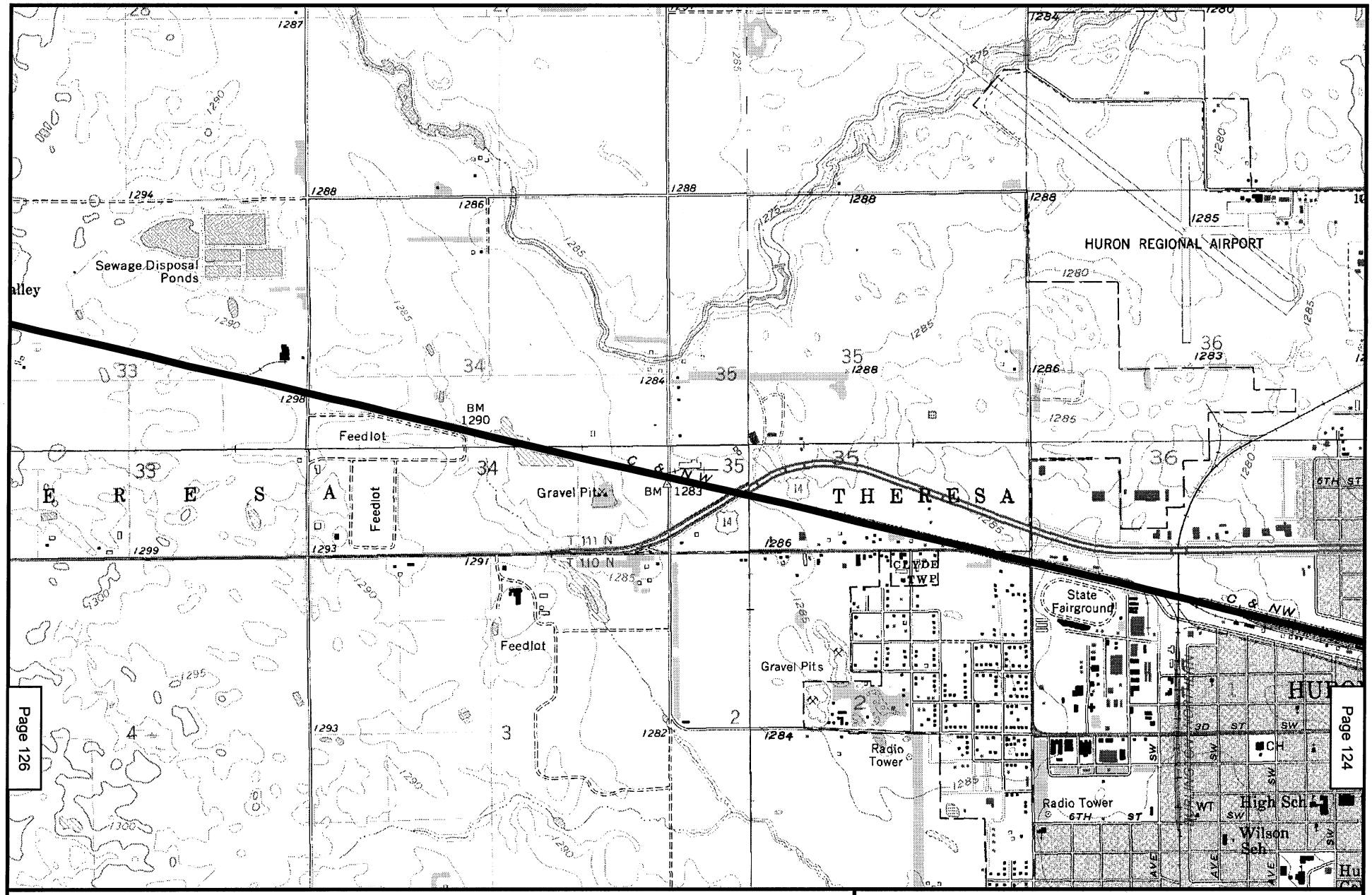

N
W E
S

2000 0 2000 Feet

Existing Rail Line

Bypass Proposal

Map 125
POWDER RIVER BASIN EXPANSION PROJECT
EXISTING DM&E RAIL LINE*
BEADLE COUNTY, SD
HURON NW, BROADLAND, HURON, WOLSEY SE QUADS

* Formerly Chicago and Northwestern Rail Line

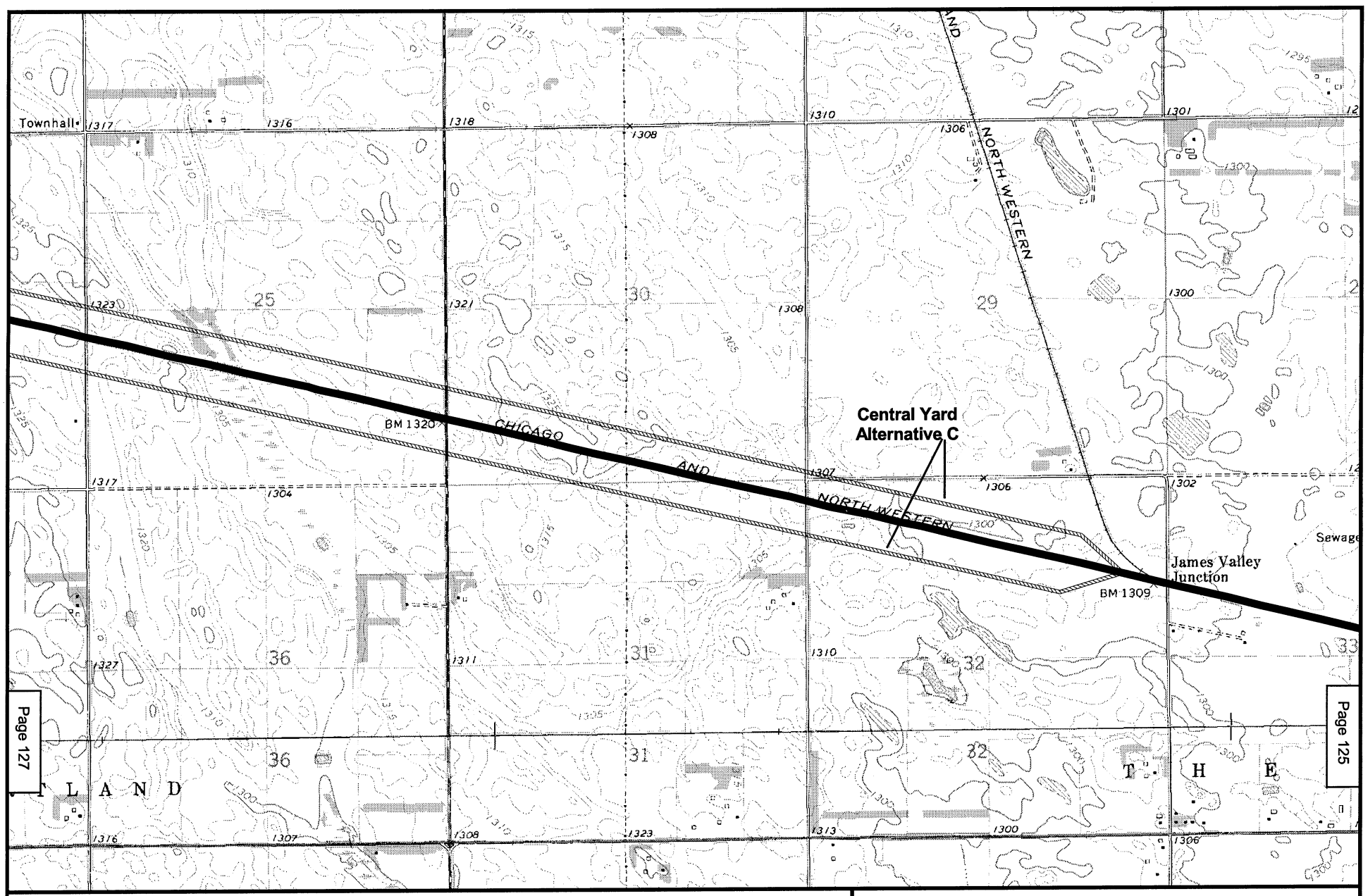

N
W E
S

2000 0 2000 Feet

Existing Rail Line
Bypass Proposal
Proposed Rail Yard

Map 126
POWDER RIVER BASIN EXPANSION PROJECT
EXISTING DM&E RAIL LINE*
BEADLE COUNTY, SD
BROADLAND, WOLSEY SE QUADS

* Formerly Chicago and Northwestern Rail Line

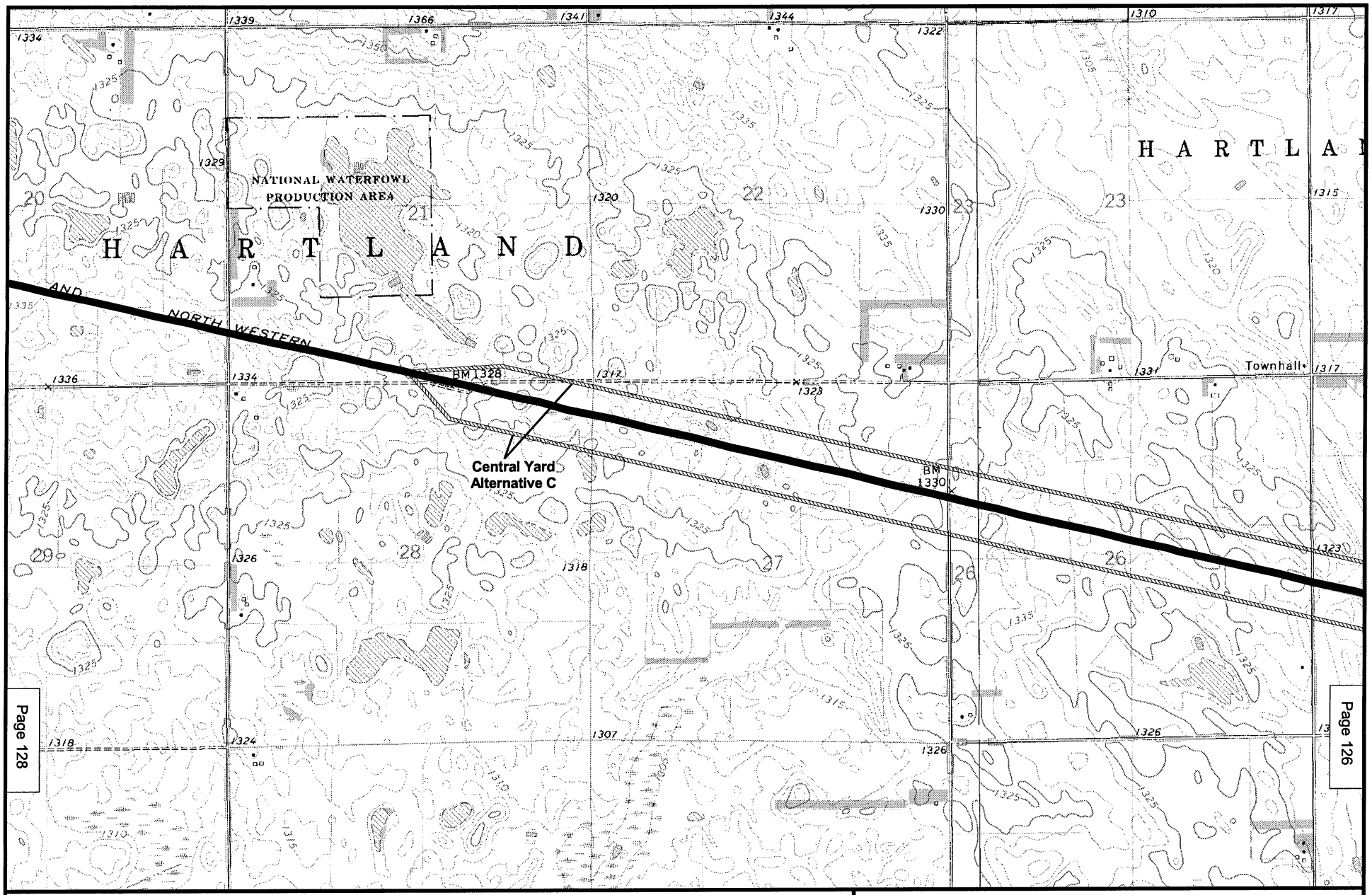

N
W E
S

2000 0 2000 Feet

Existing Rail Line
Bypass Proposal
Proposed Rail Yard

Map 127
POWDER RIVER BASIN EXPANSION PROJECT
EXISTING DM&E RAIL LINE*
BEADLE COUNTY, SD
BROADLAND, WOLSEY QUADS

* Formerly Chicago and Northwestern Rail Line

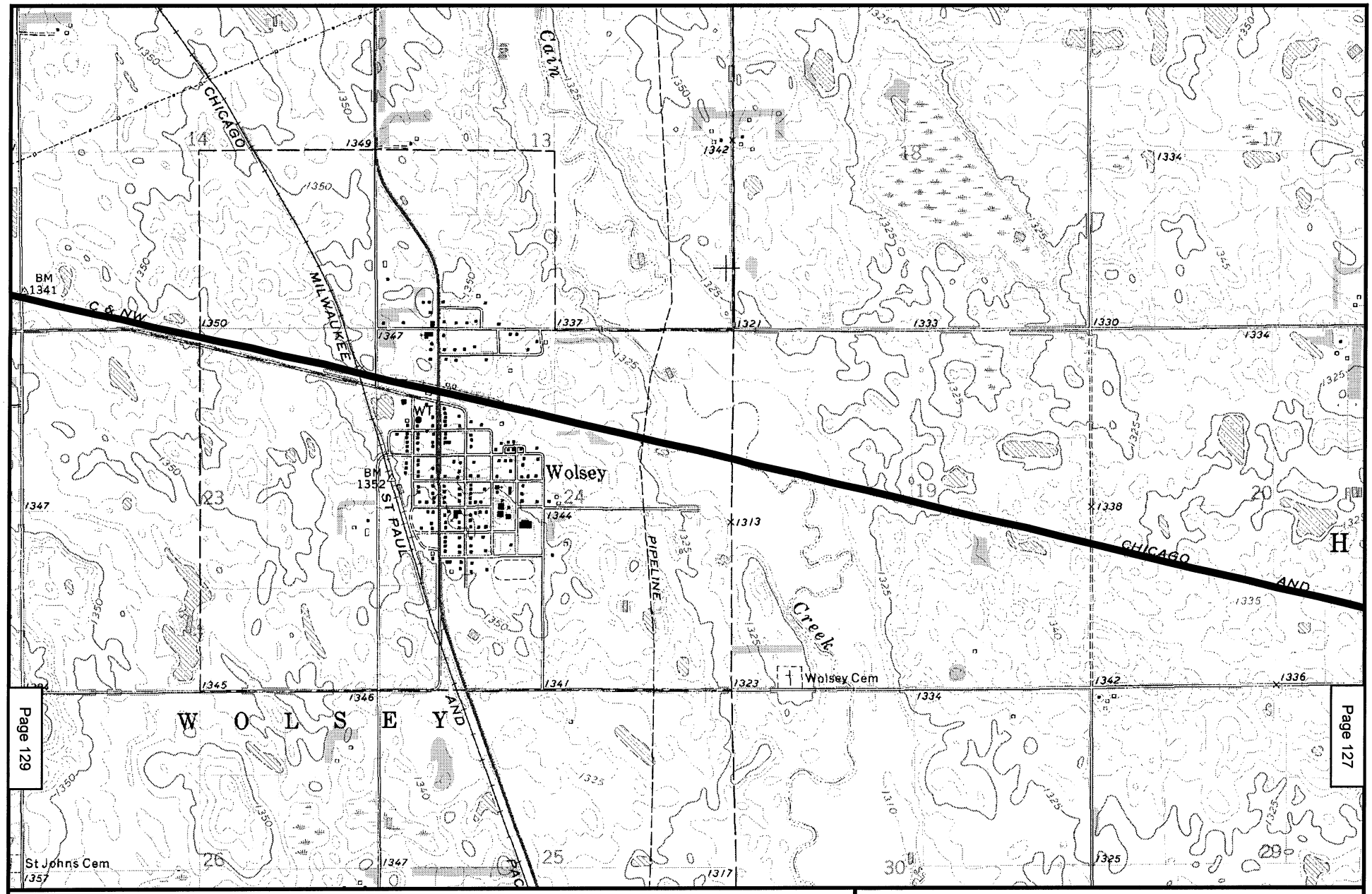

Map 128
POWDER RIVER BASIN EXPANSION PROJECT
EXISTING DM&E RAIL LINE*
BEADLE COUNTY, SD
WOLSEY QUAD

* Formerly Chicago and Northwestern Rail Line

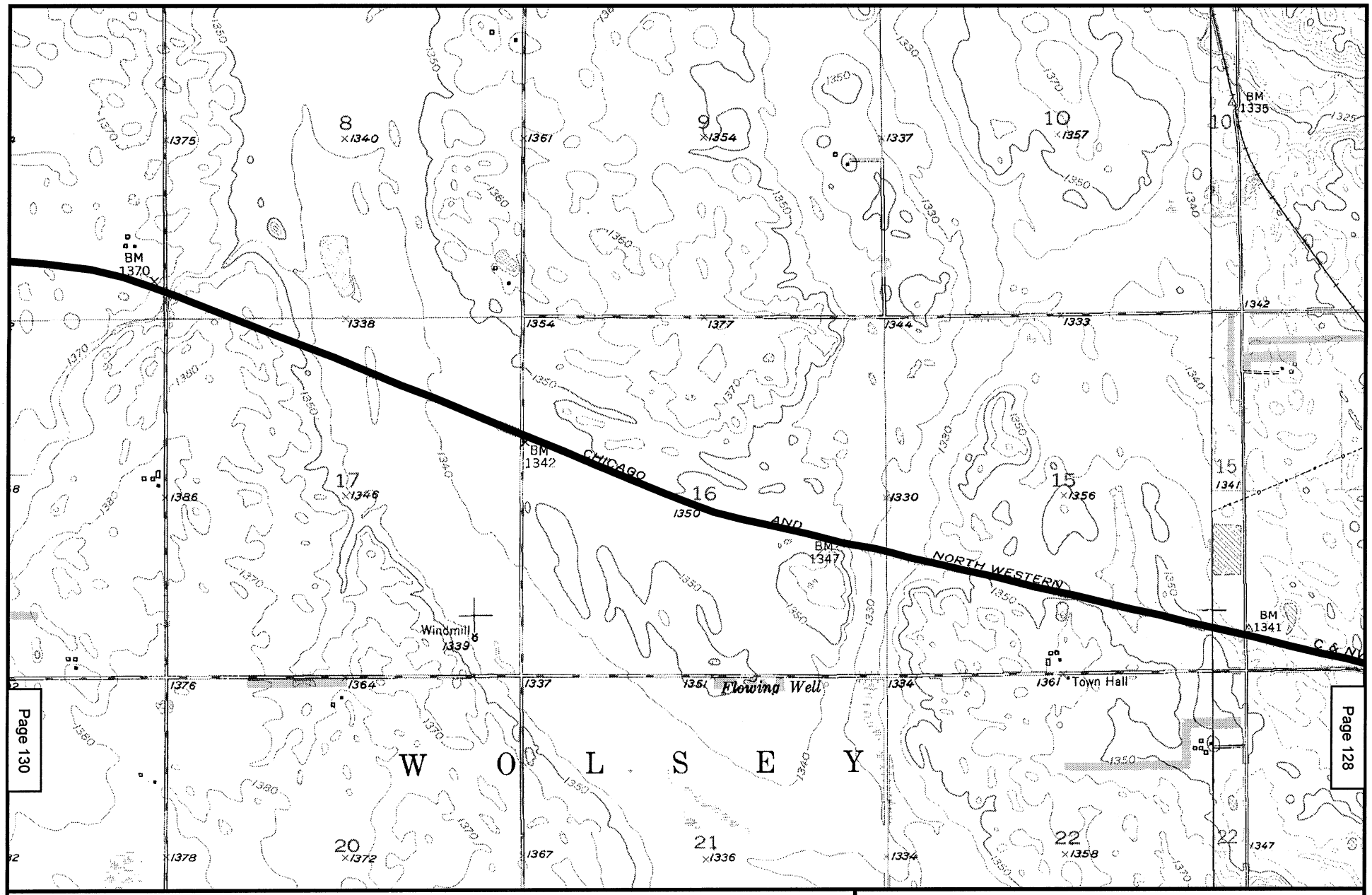

N
W E
S

2000 0 2000 Feet

Existing Rail Line

Bypass Proposal

Map 129
POWDER RIVER BASIN EXPANSION PROJECT
EXISTING DM&E RAIL LINE*
BEADLE COUNTY, SD
WOLSEY, WESSINGTON NE QUADS

* Formerly Chicago and Northwestern Rail Line

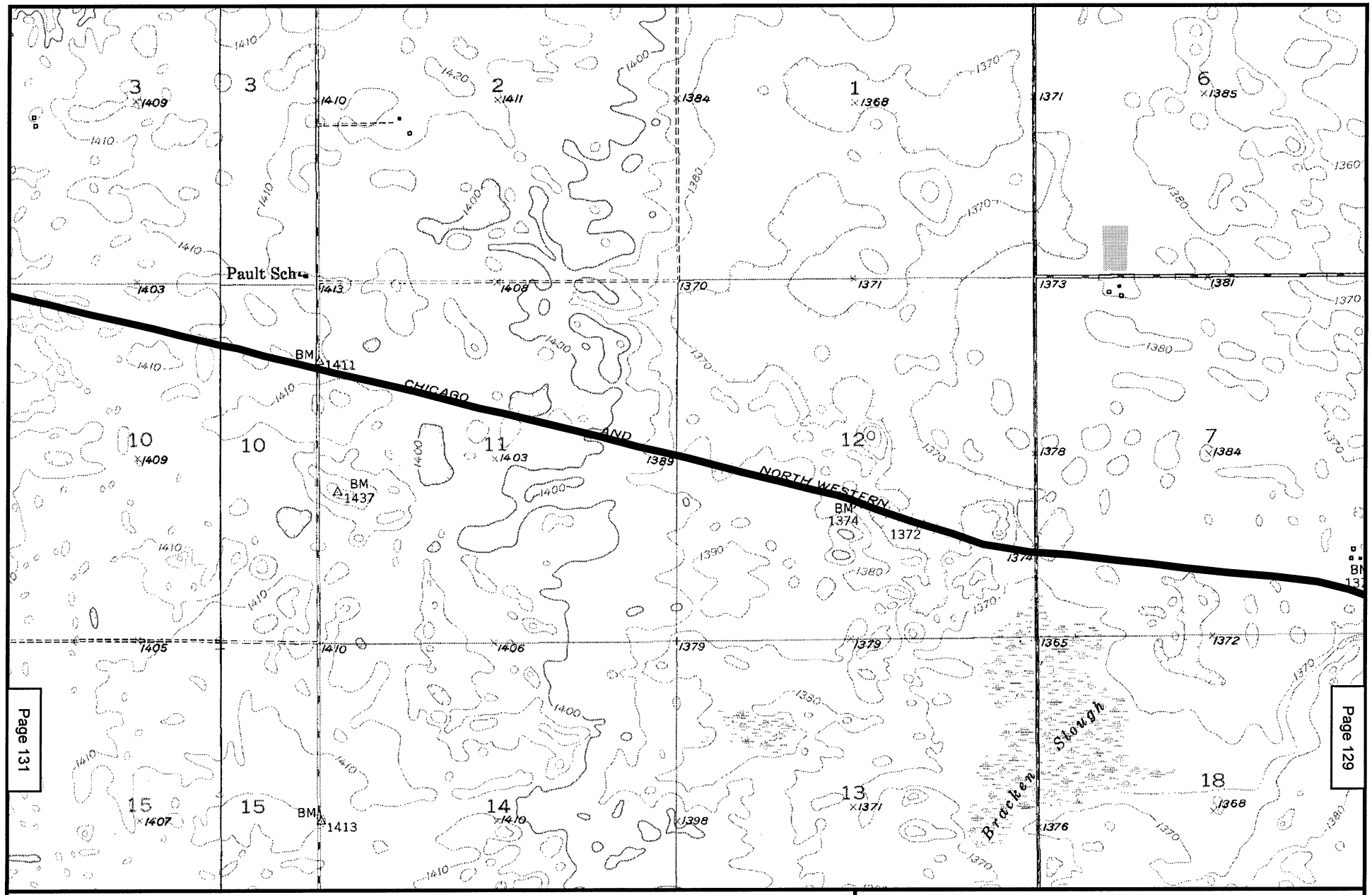

N
W E
S

2000 0 2000 Feet

Existing Rail Line

Bypass Proposal

Map 130
POWDER RIVER BASIN EXPANSION PROJECT
EXISTING DM&E RAIL LINE*
BEADLE COUNTY, SD
WESSINGTON NE, WESSINGTON QUADS

* Formerly Chicago and Northwestern Rail Line

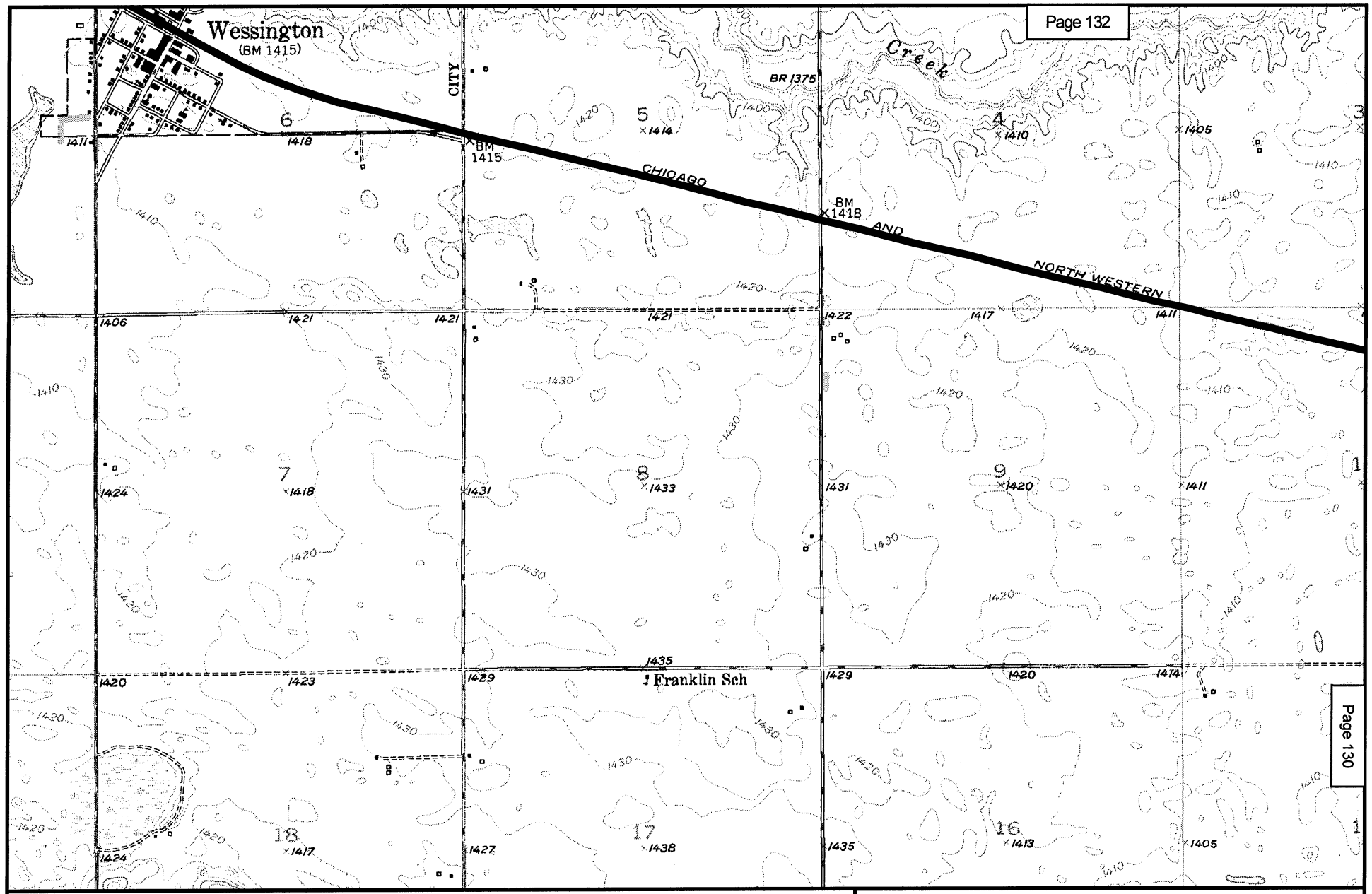

N
W E
S

2000 0 2000 Feet

Existing Rail Line

Bypass Proposal

Map 131
POWDER RIVER BASIN EXPANSION PROJECT
EXISTING DM&E RAIL LINE*
BEADLE COUNTY, SD
WESSINGTON QUAD

* Formerly Chicago and Northwestern Rail Line

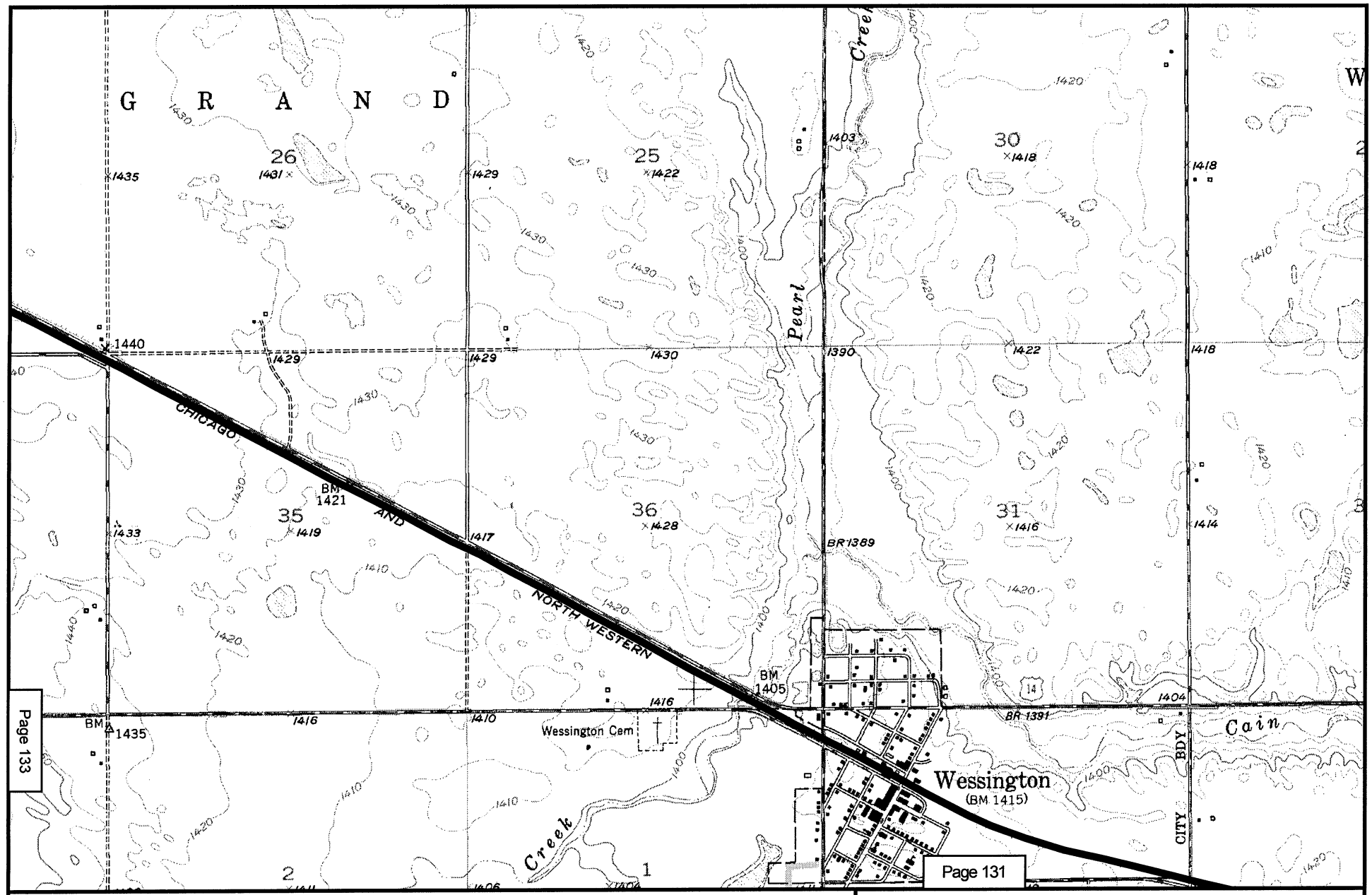

N
W E
S

2000 0 2000 Feet

Existing Rail Line

Bypass Proposal

Map 132
POWDER RIVER BASIN EXPANSION PROJECT
EXISTING DM&E RAIL LINE*
HAND COUNTY, SD
WESSINGTON QUAD

* Formerly Chicago and Northwestern Rail Line

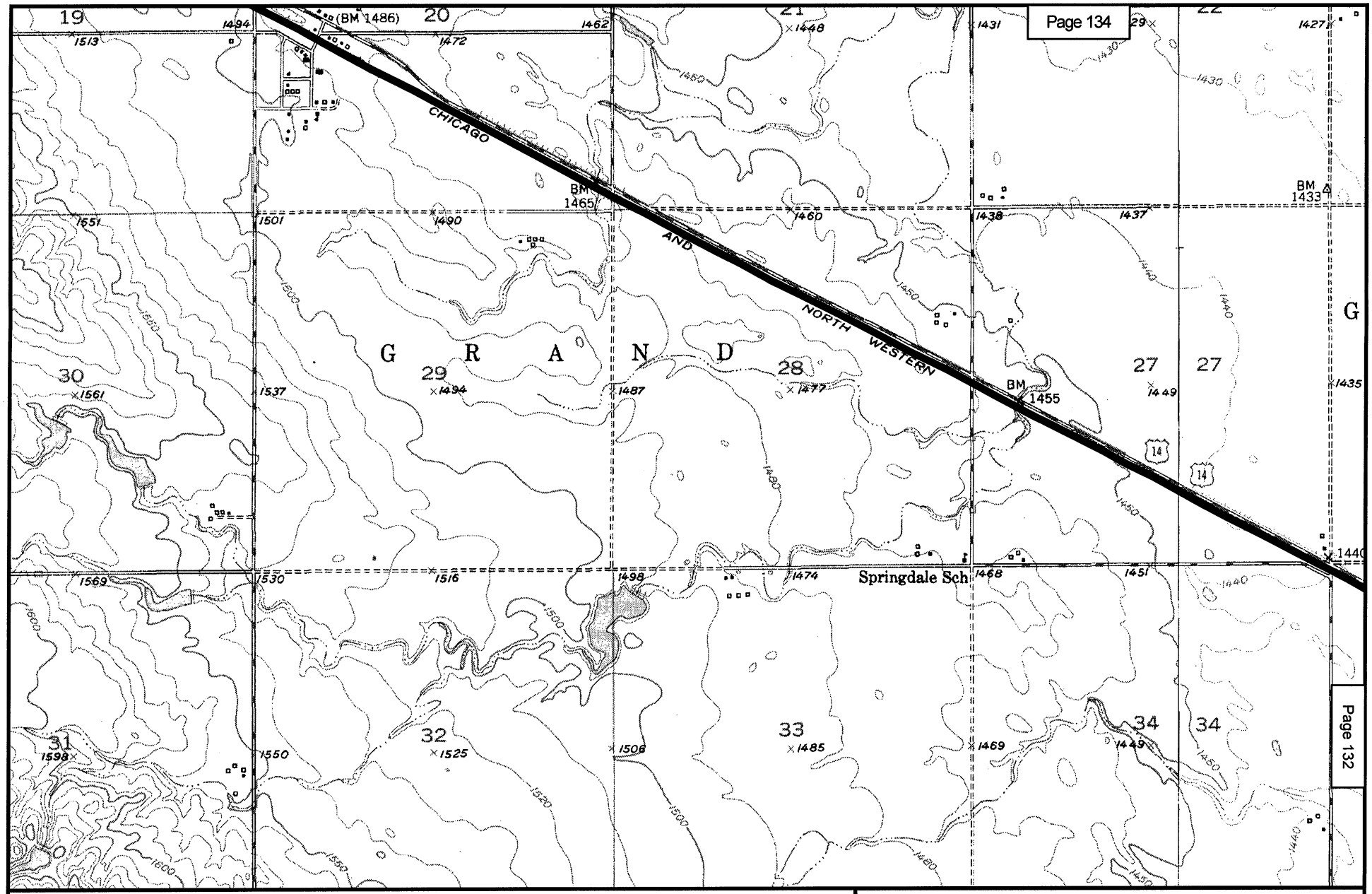

N
W E
S

2000 0 2000 Feet

Existing Rail Line

Bypass Proposal

Map 133
POWDER RIVER BASIN EXPANSION PROJECT
EXISTING DM&E RAIL LINE*
HAND COUNTY, SD
WESSINGTON, VAYLAND QUADS

* Formerly Chicago and Northwestern Rail Line

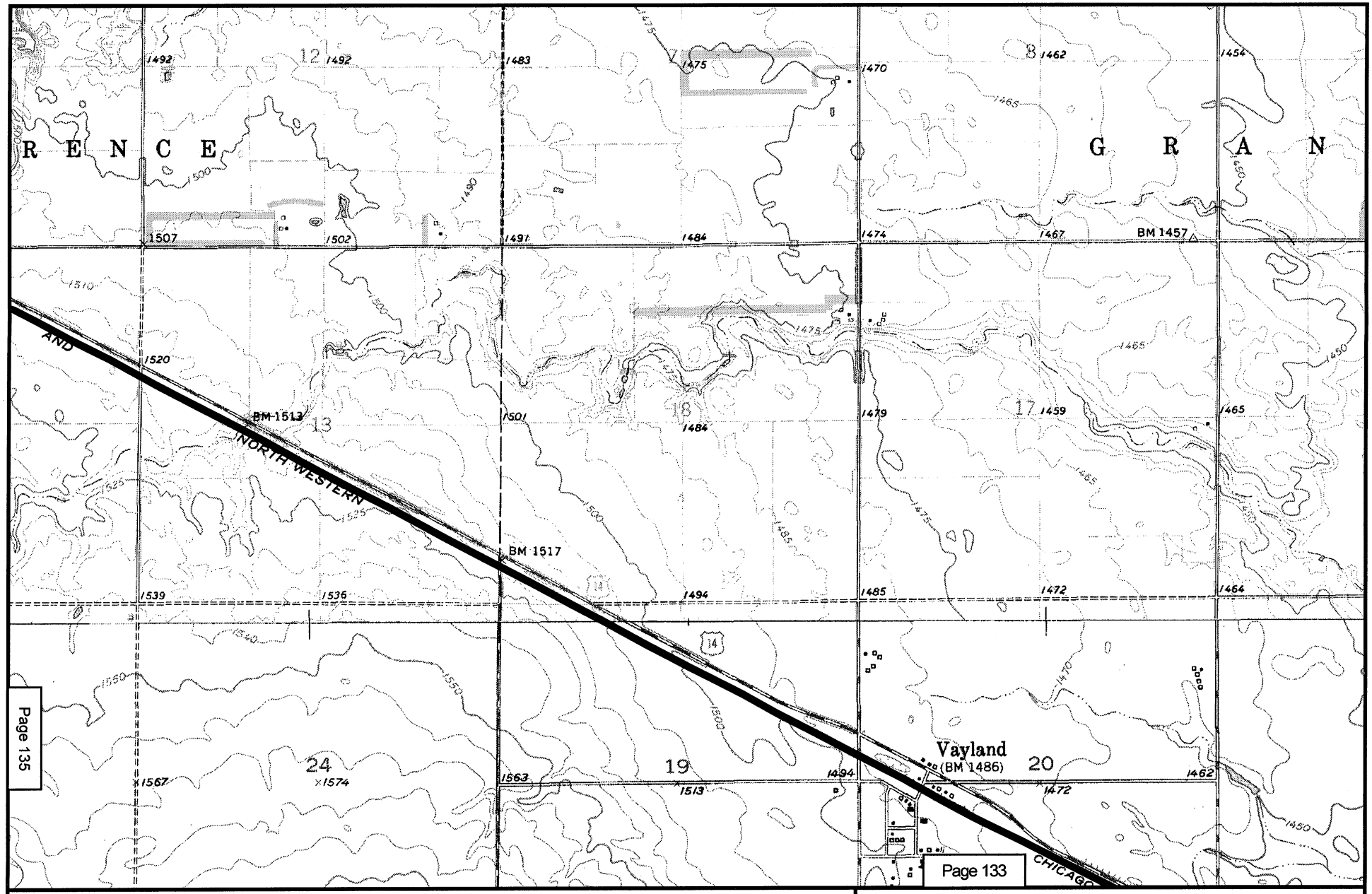

N
W E
S

2000 0 2000 Feet

Existing Rail Line

Bypass Proposal

Map 134
POWDER RIVER BASIN EXPANSION PROJECT
EXISTING DM&E RAIL LINE*
HAND COUNTY, SD
MILLER SE, VAYLAND QUADS

* Formerly Chicago and Northwestern Rail Line

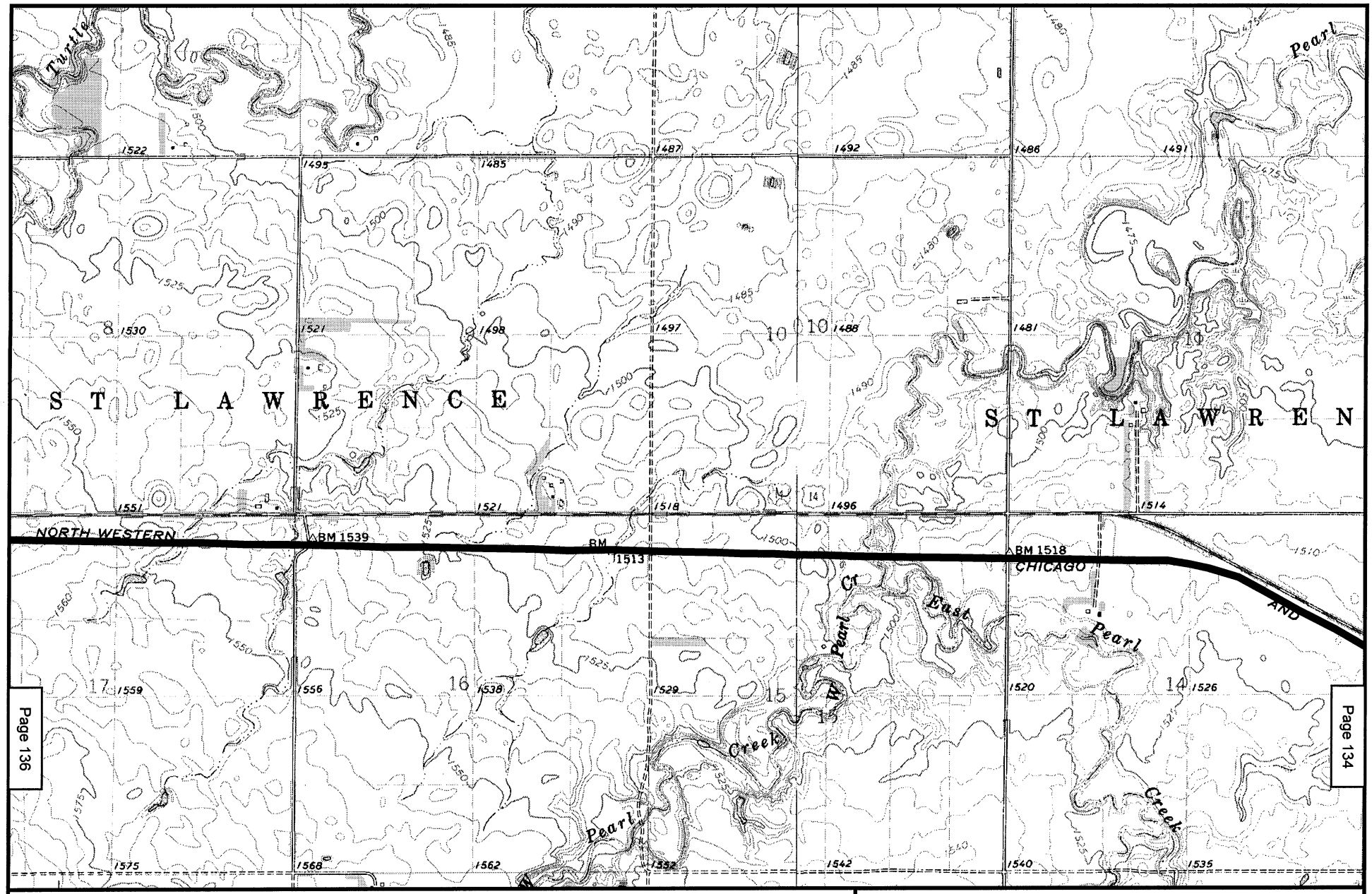

N
W E
S

2000 0 2000 Feet

Existing Rail Line

Bypass Proposal

Map 135
POWDER RIVER BASIN EXPANSION PROJECT
EXISTING DM&E RAIL LINE*
HAND COUNTY, SD
MILLER SE, MILLER QUADS

* Formerly Chicago and Northwestern Rail Line

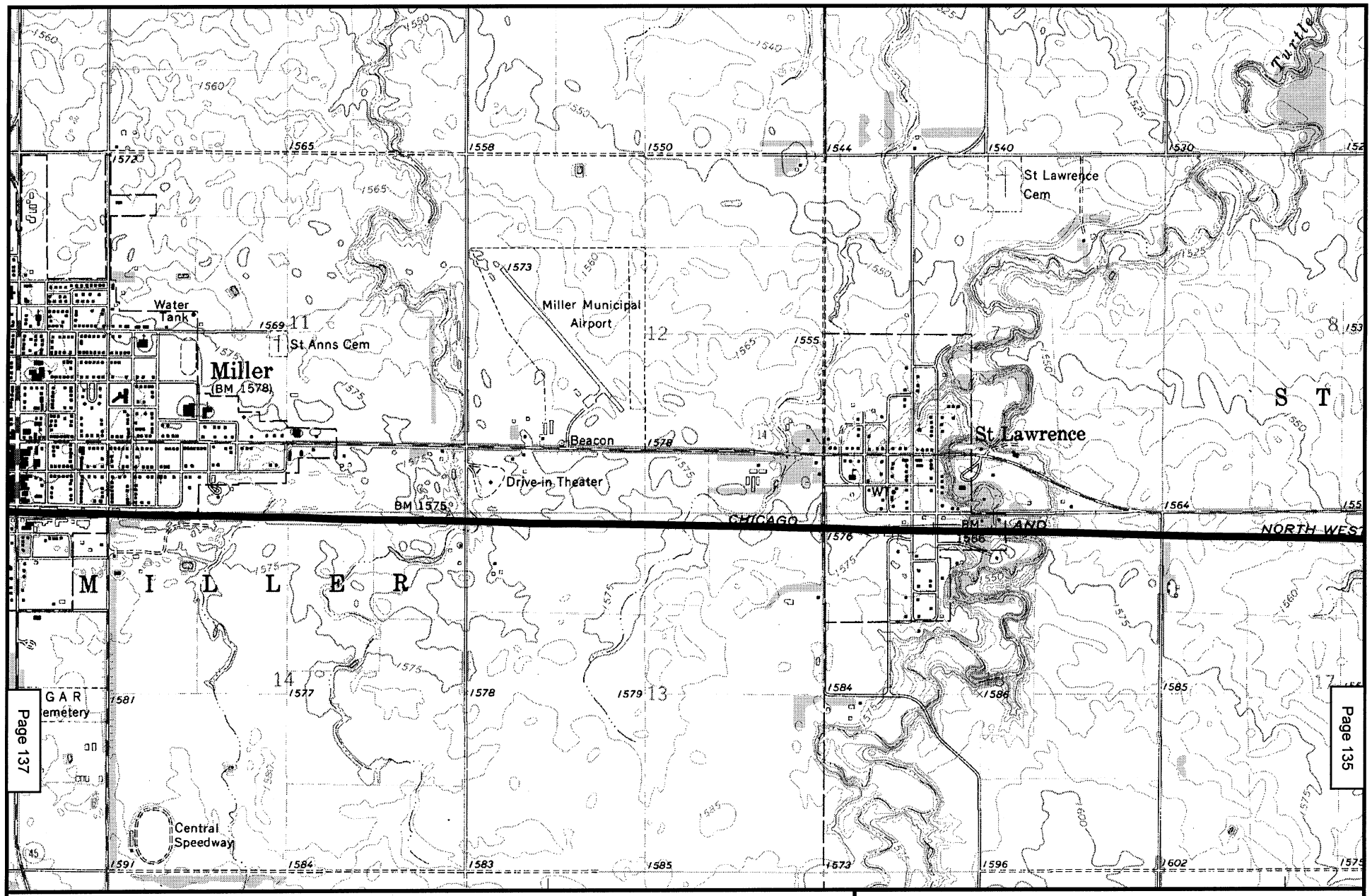

N
W E
S

2000 0 2000 Feet

Existing Rail Line

Bypass Proposal

Map 136
POWDER RIVER BASIN EXPANSION PROJECT
EXISTING DM&E RAIL LINE*
HAND COUNTY, SD
MILLER QUAD

* Formerly Chicago and Northwestern Rail Line

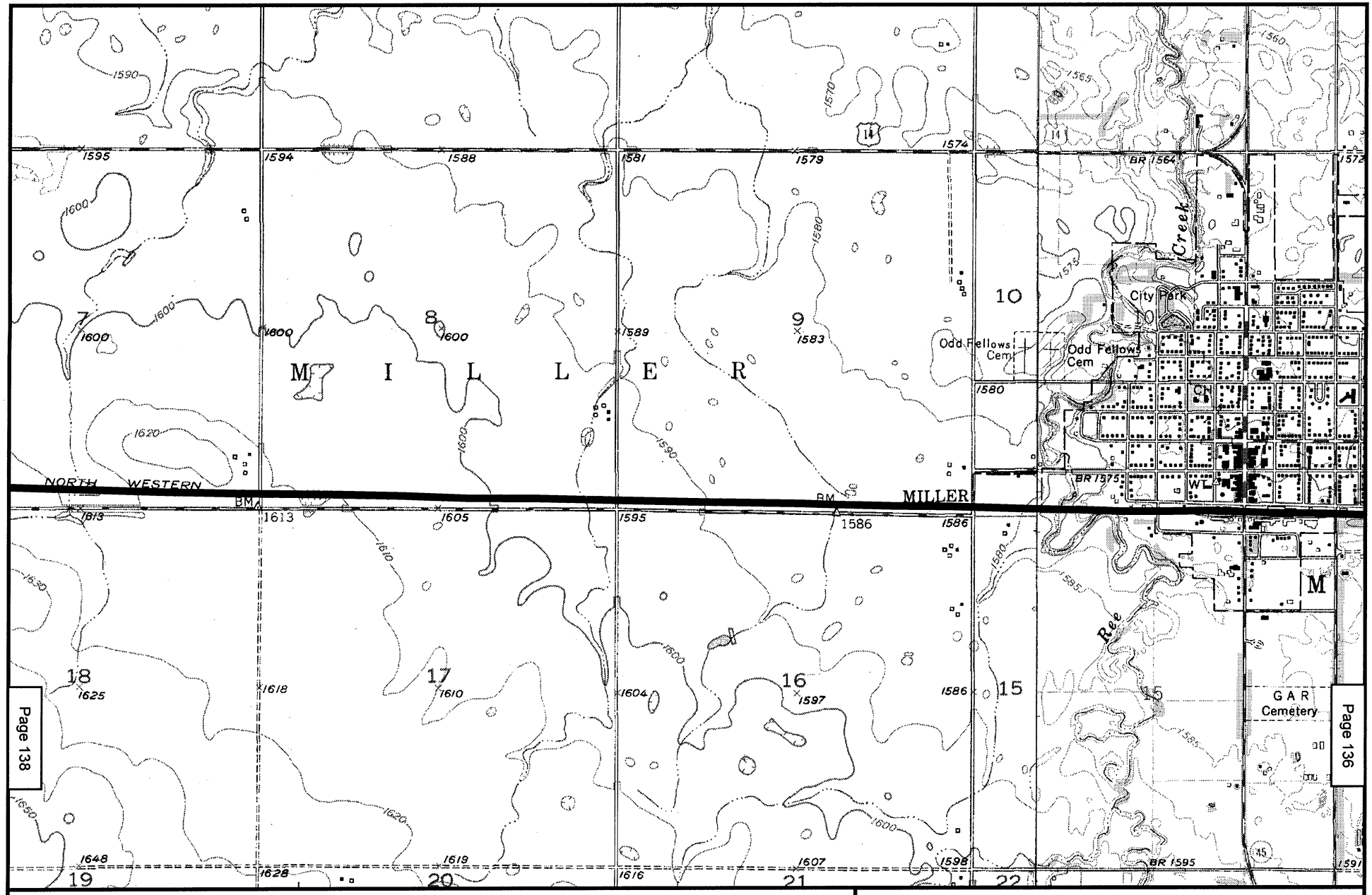

N
W E
S

2000 0 2000 Feet

Existing Rail Line

Bypass Proposal

Map 137
POWDER RIVER BASIN EXPANSION PROJECT
EXISTING DM&E RAIL LINE*
HAND COUNTY, SD
MILLER, REE HEIGHTS SE QUADS

* Formerly Chicago and Northwestern Rail Line

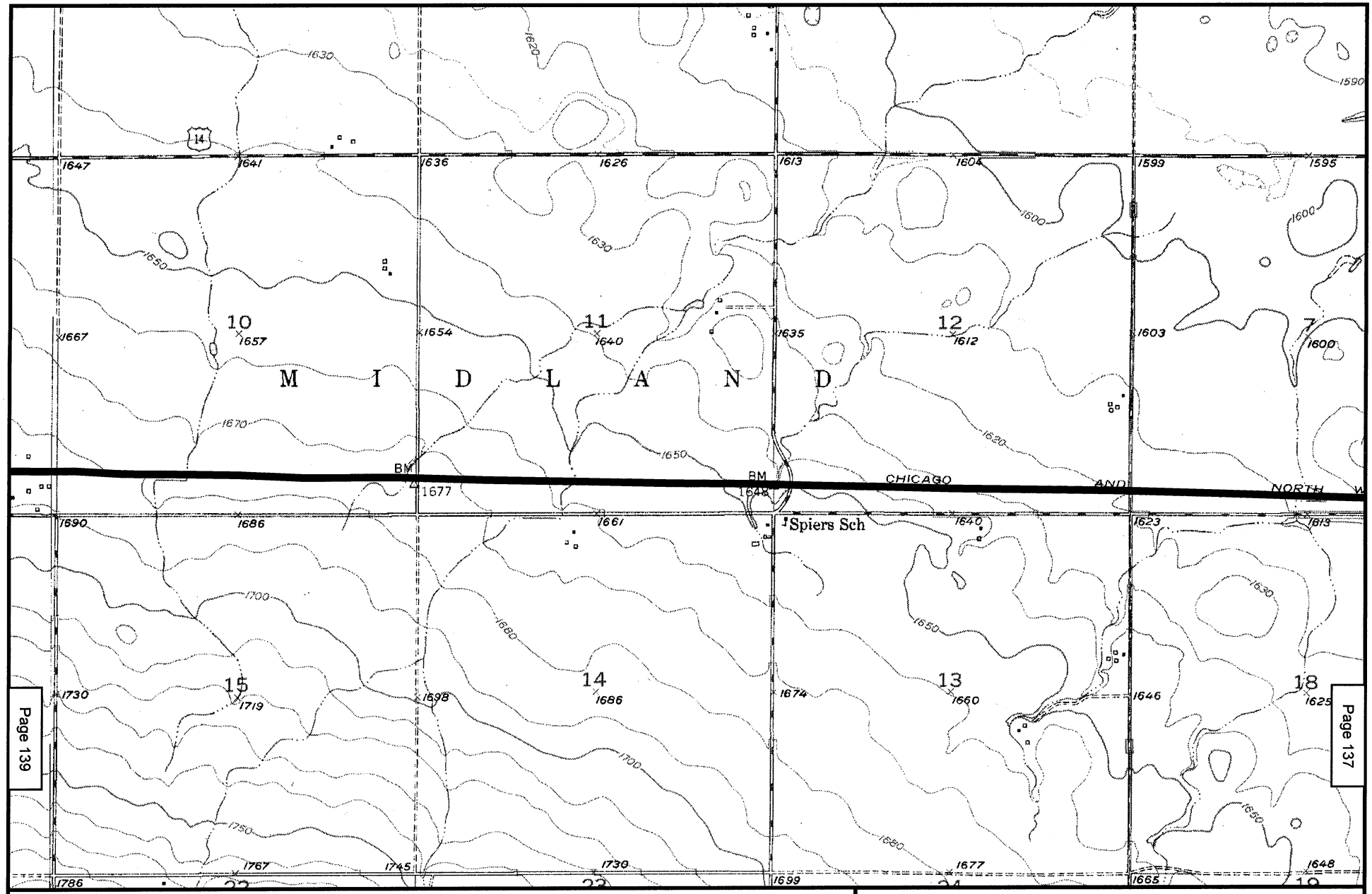

N
W E
S

2000 0 2000 Feet

Existing Rail Line

Bypass Proposal

Map 138
POWDER RIVER BASIN EXPANSION PROJECT
EXISTING DM&E RAIL LINE*
HAND COUNTY, SD
REE HEIGHTS SE QUAD

* Formerly Chicago and Northwestern Rail Line

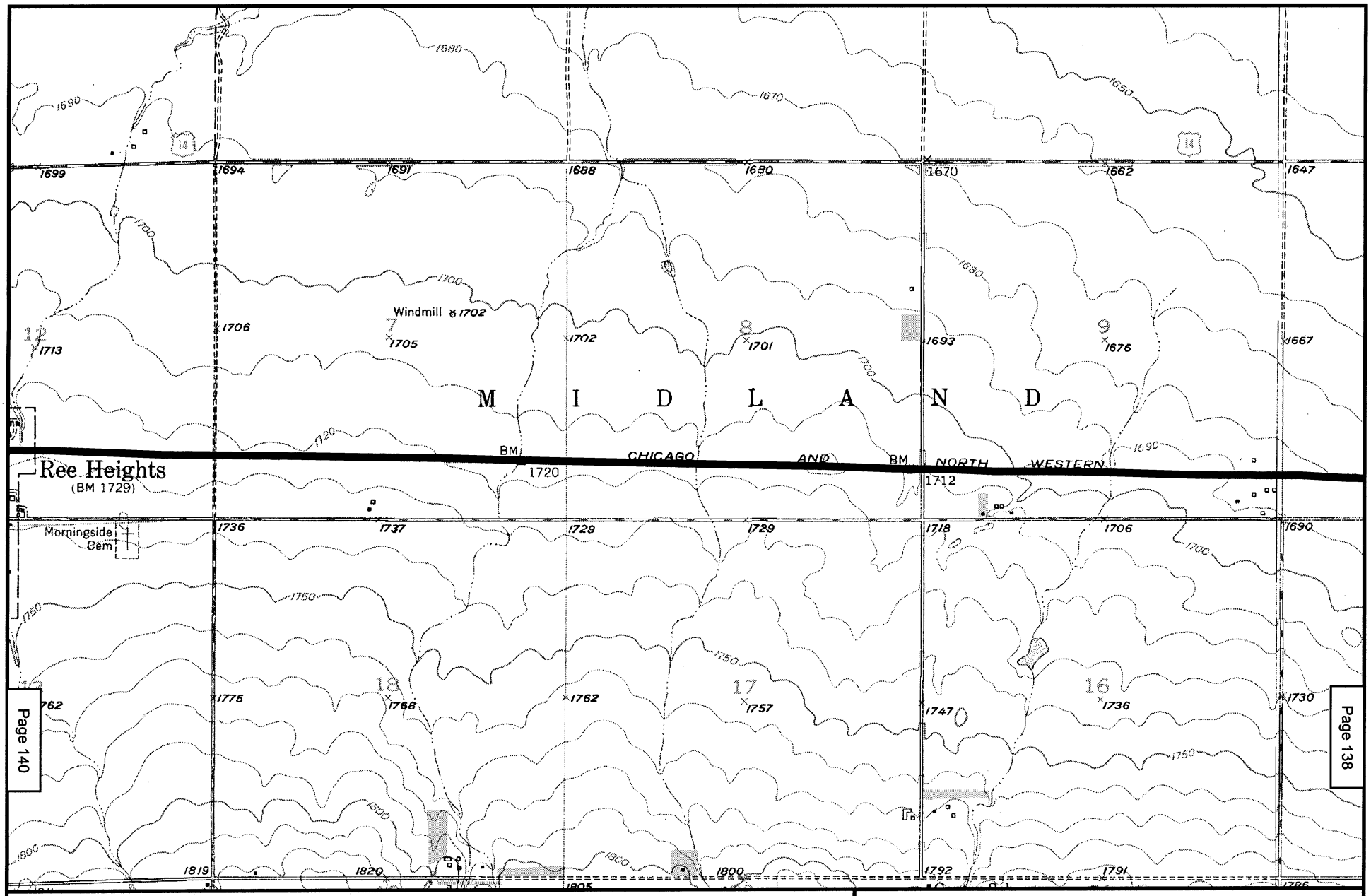

N
W E
S

2000 0 2000 Feet

Existing Rail Line

Bypass Proposal

Map 139
POWDER RIVER BASIN EXPANSION PROJECT
EXISTING DM&E RAIL LINE*
HAND COUNTY, SD
REE HEIGHTS SE, REE HEIGHTS QUADS

* Formerly Chicago and Northwestern Rail Line

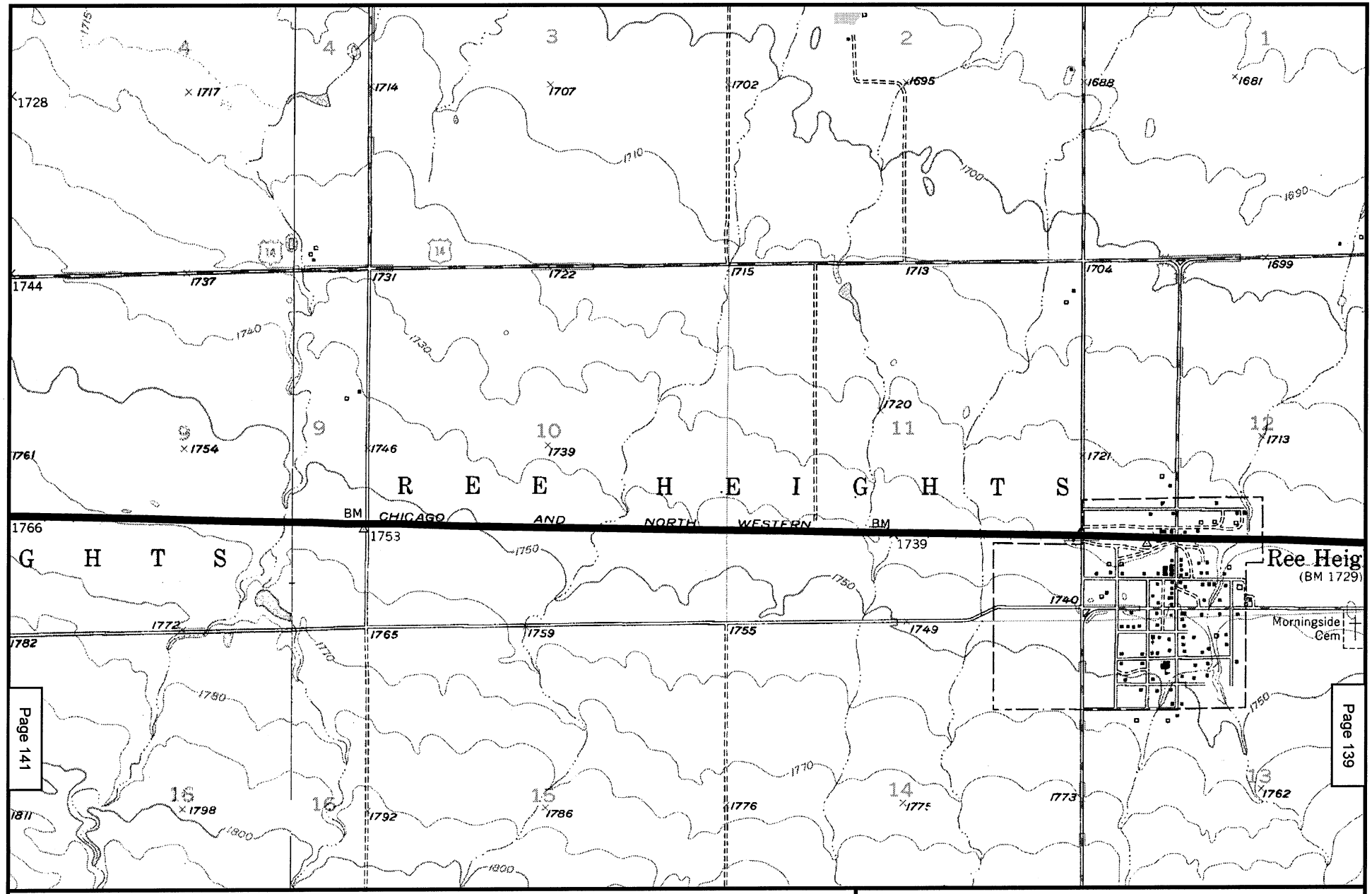

N
W E
S

2000 0 2000 Feet

Existing Rail Line

Bypass Proposal

Map 140
POWDER RIVER BASIN EXPANSION PROJECT
EXISTING DM&E RAIL LINE*
HAND COUNTY, SD
REE HEIGHTS, HIGHMORE SE QUADS

* Formerly Chicago and Northwestern Rail Line

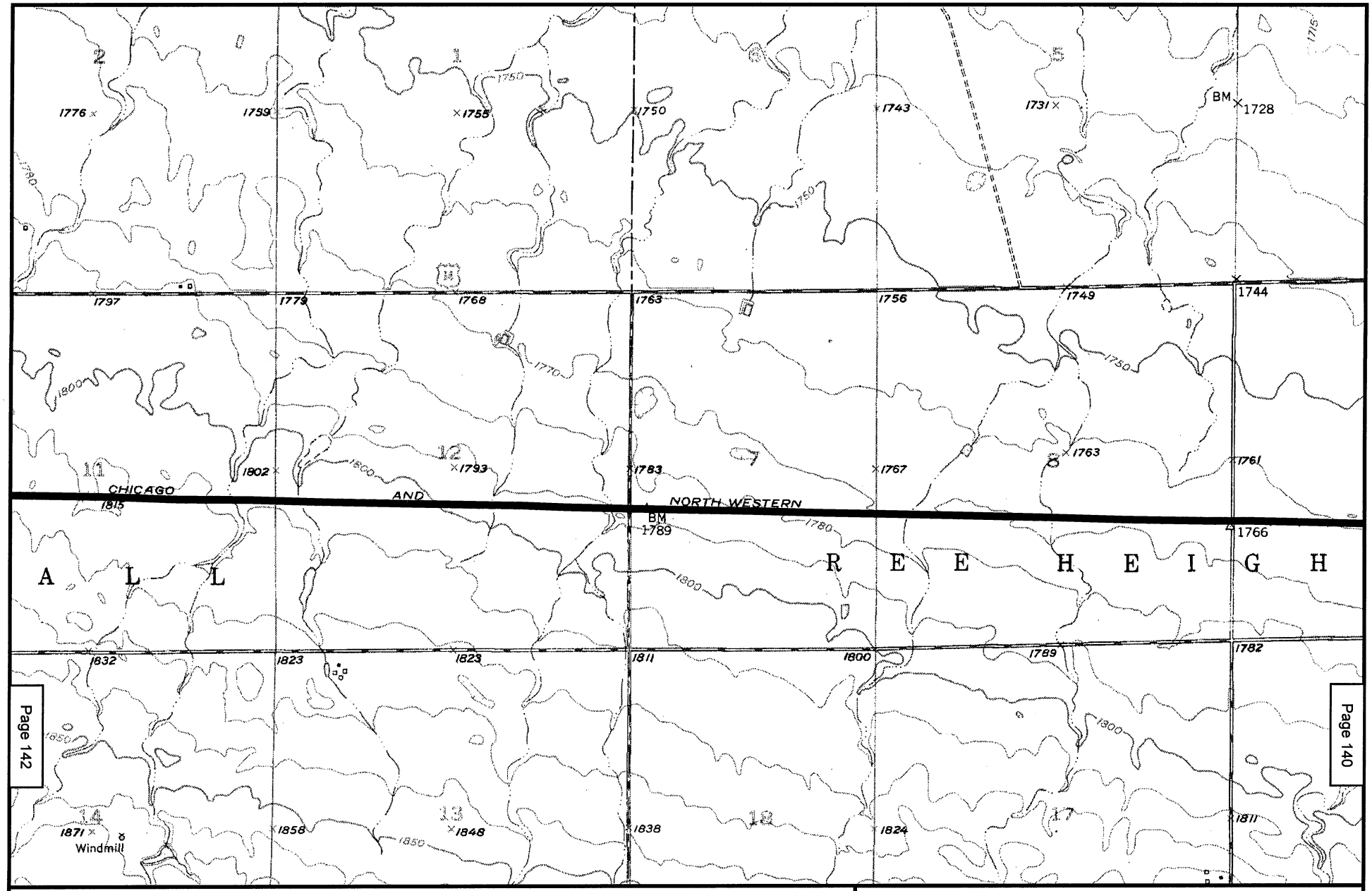

N
W E
S

2000 0 2000 Feet

Existing Rail Line

Bypass Proposal

Map 141
POWDER RIVER BASIN EXPANSION PROJECT
EXISTING DM&E RAIL LINE*
HYDE COUNTY, SD
HIGHMORE SE QUAD

* Formerly Chicago and Northwestern Rail Line

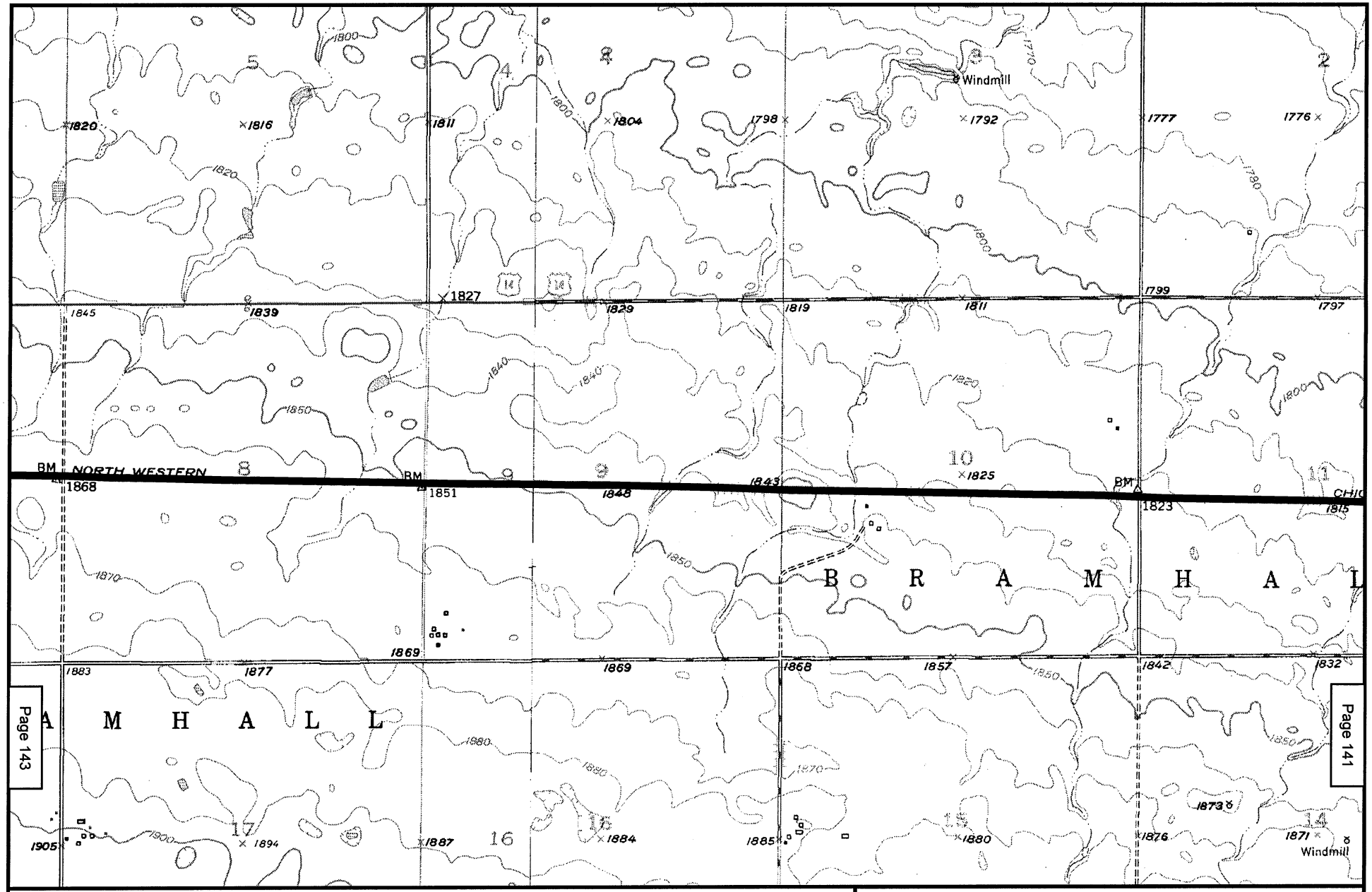

N
W E
S

2000 0 2000 Feet

Existing Rail Line

Bypass Proposal

Map 142
POWDER RIVER BASIN EXPANSION PROJECT
EXISTING DM&E RAIL LINE*
HYDE COUNTY, SD
HIGHMORE SE, HIGHMORE QUADS

* Formerly Chicago and Northwestern Rail Line

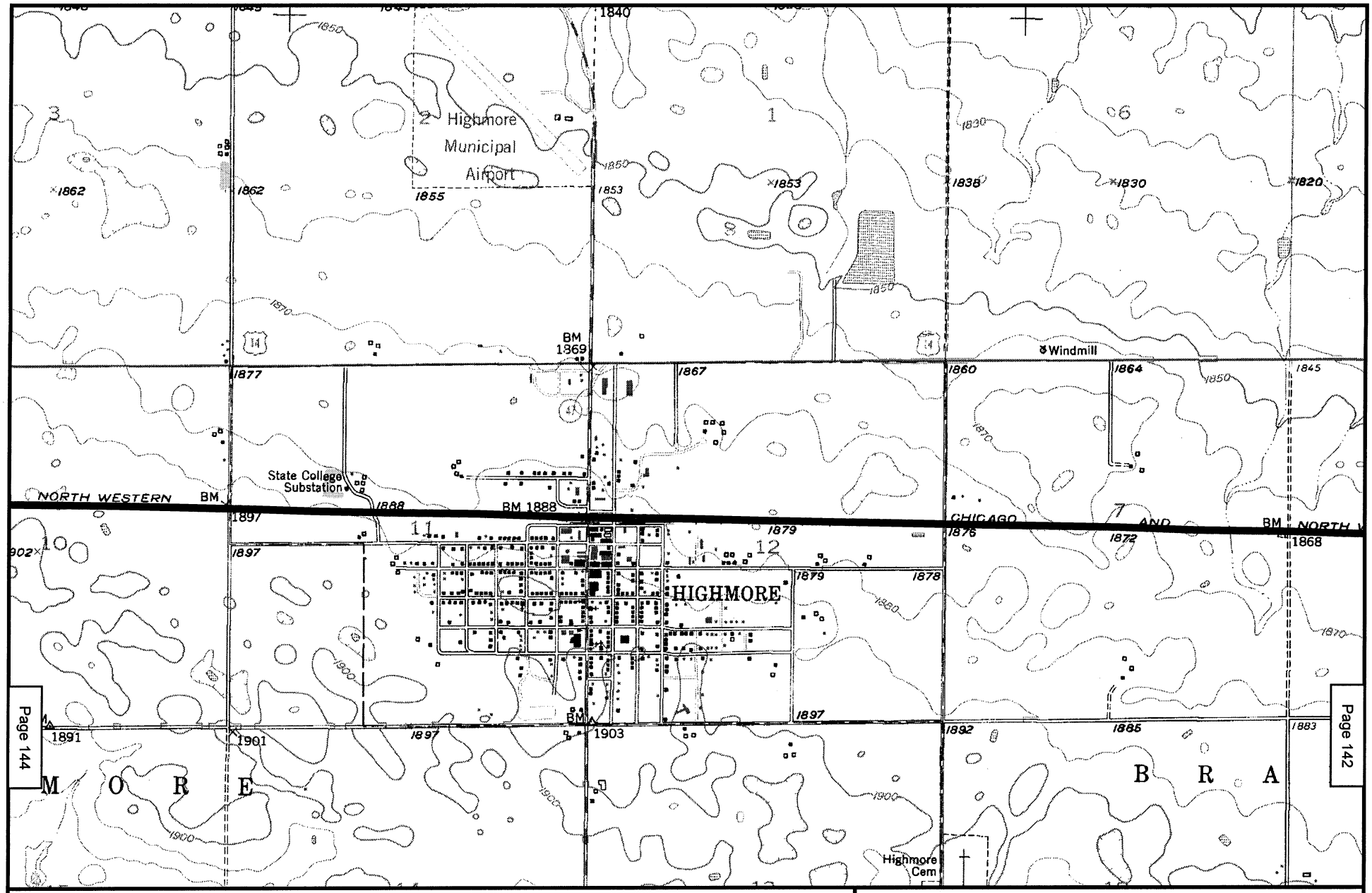

N
W E
S

2000 0 2000 Feet

Existing Rail Line

Bypass Proposal

Map 143
POWDER RIVER BASIN EXPANSION PROJECT
EXISTING DM&E RAIL LINE*
HYDE COUNTY, SD
HIGHMORE QUAD

* Formerly Chicago and Northwestern Rail Line

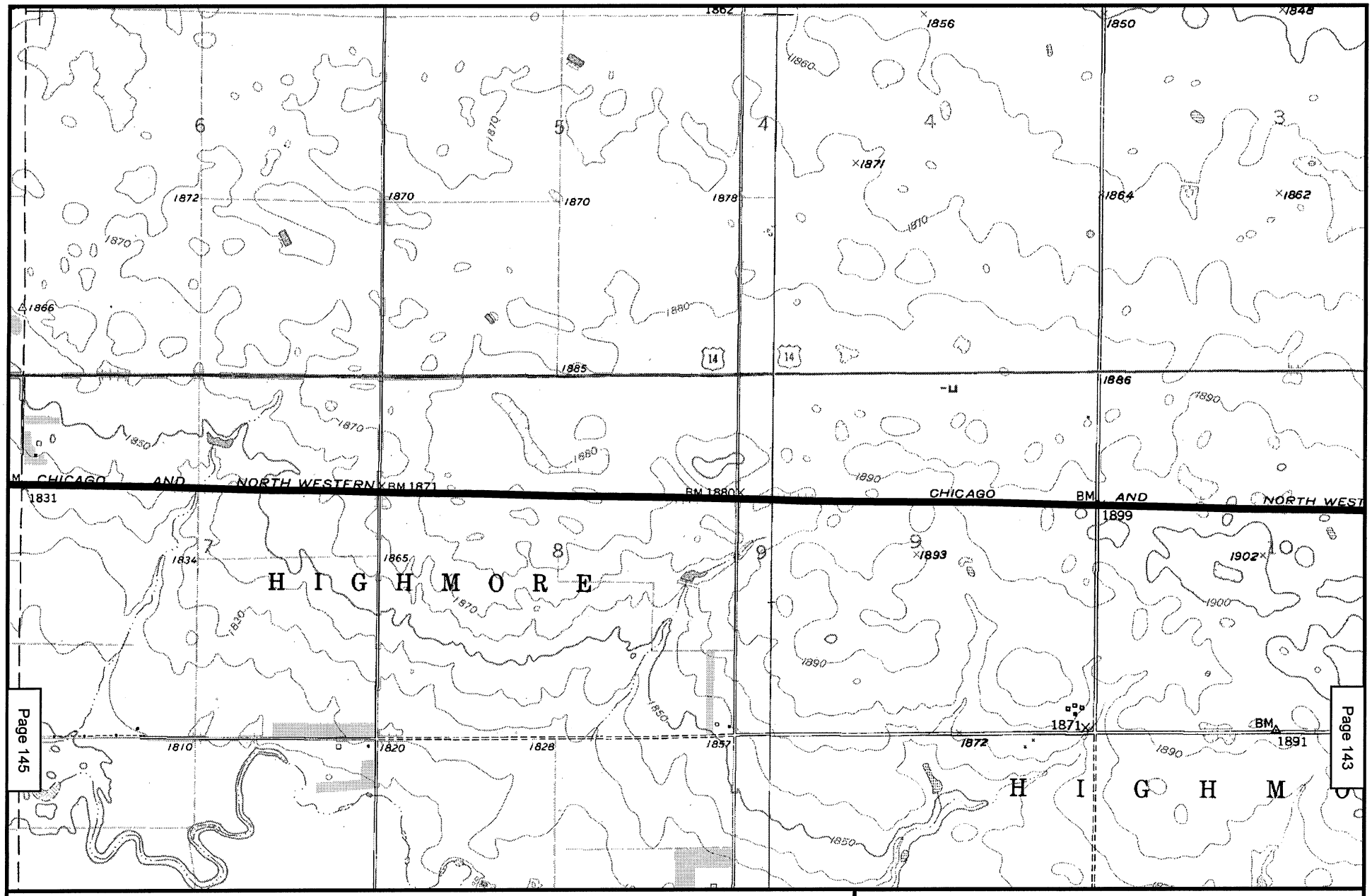

N
W E
S

2000 0 2000 Feet

Existing Rail Line

Bypass Proposal

Map 144
POWDER RIVER BASIN EXPANSION PROJECT
EXISTING DM&E RAIL LINE*
HYDE COUNTY, SD
HIGHMORE, HOLABIRD QUADS

* Formerly Chicago and Northwestern Rail Line

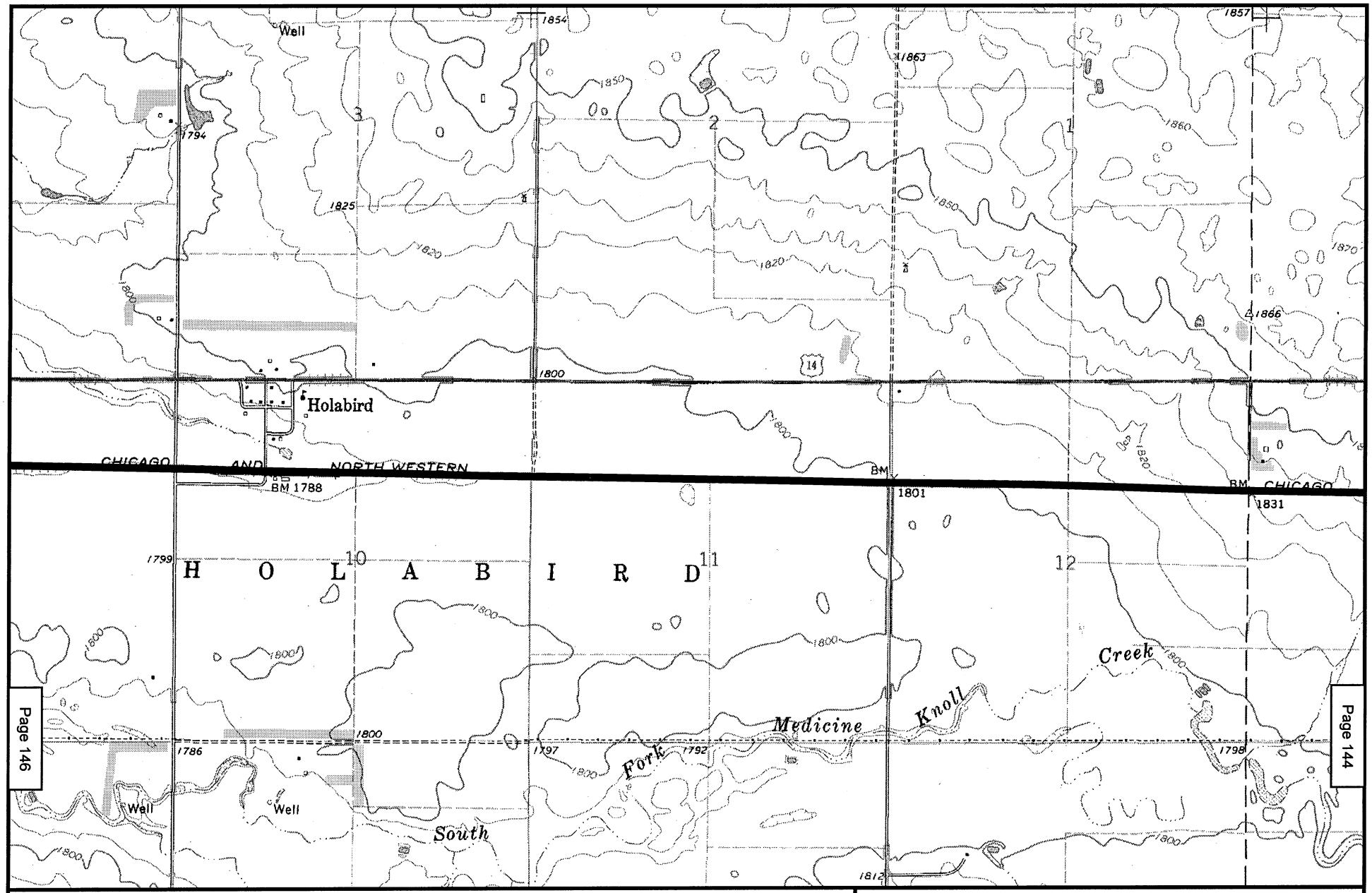

N
W E
S

2000 0 2000 Feet

Existing Rail Line

Bypass Proposal

Map 145
POWDER RIVER BASIN EXPANSION PROJECT
EXISTING DM&E RAIL LINE*
HYDE COUNTY, SD
HOLABIRD QUAD

* Formerly Chicago and Northwestern Rail Line

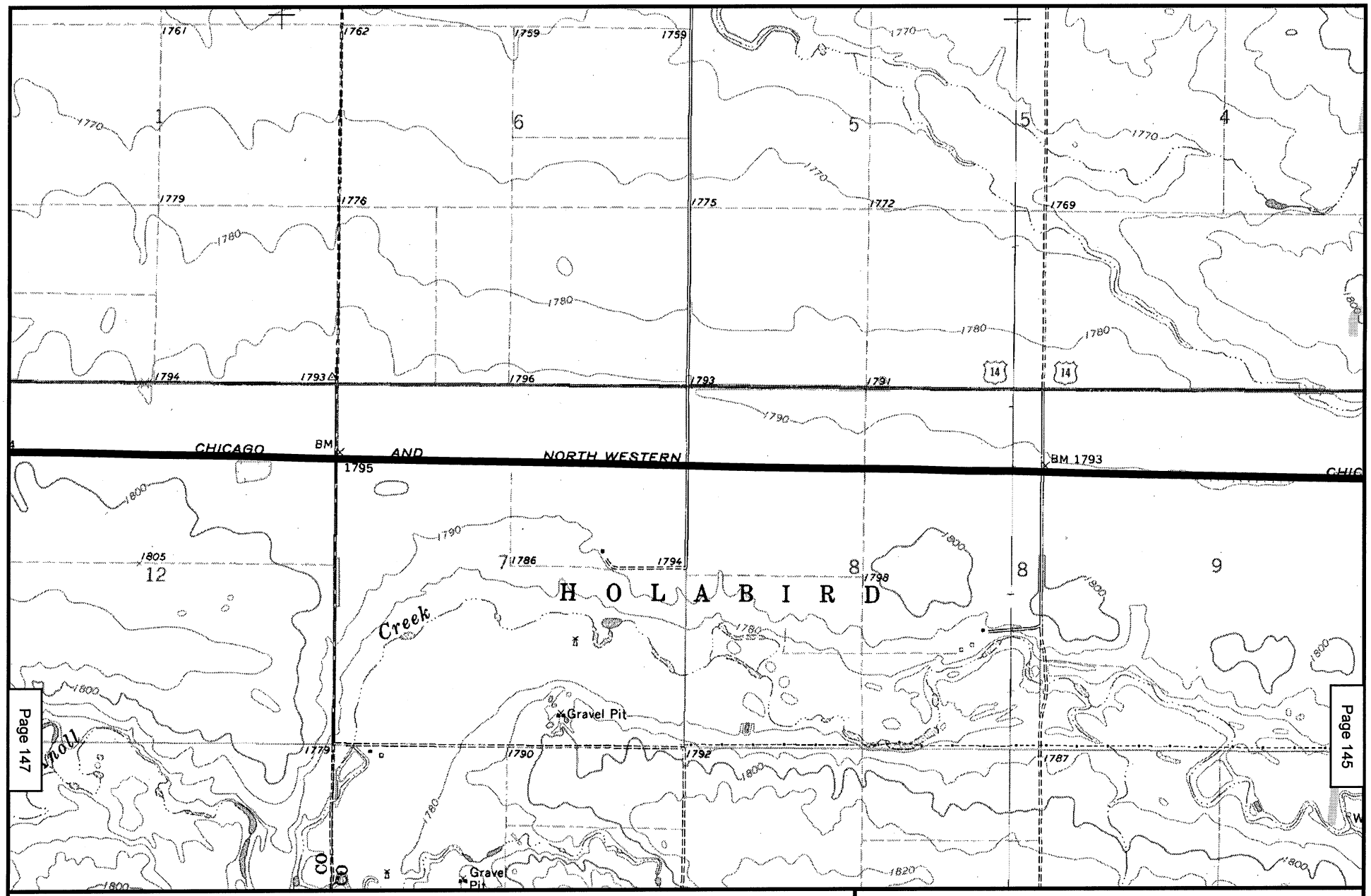

N
W E
S

2000 0 2000 Feet

Existing Rail Line

Bypass Proposal

Map 146
POWDER RIVER BASIN EXPANSION PROJECT
EXISTING DM&E RAIL LINE*
HUGHES COUNTY, SD
HOLABIRD, HARROLD QUADS

* Formerly Chicago and Northwestern Rail Line

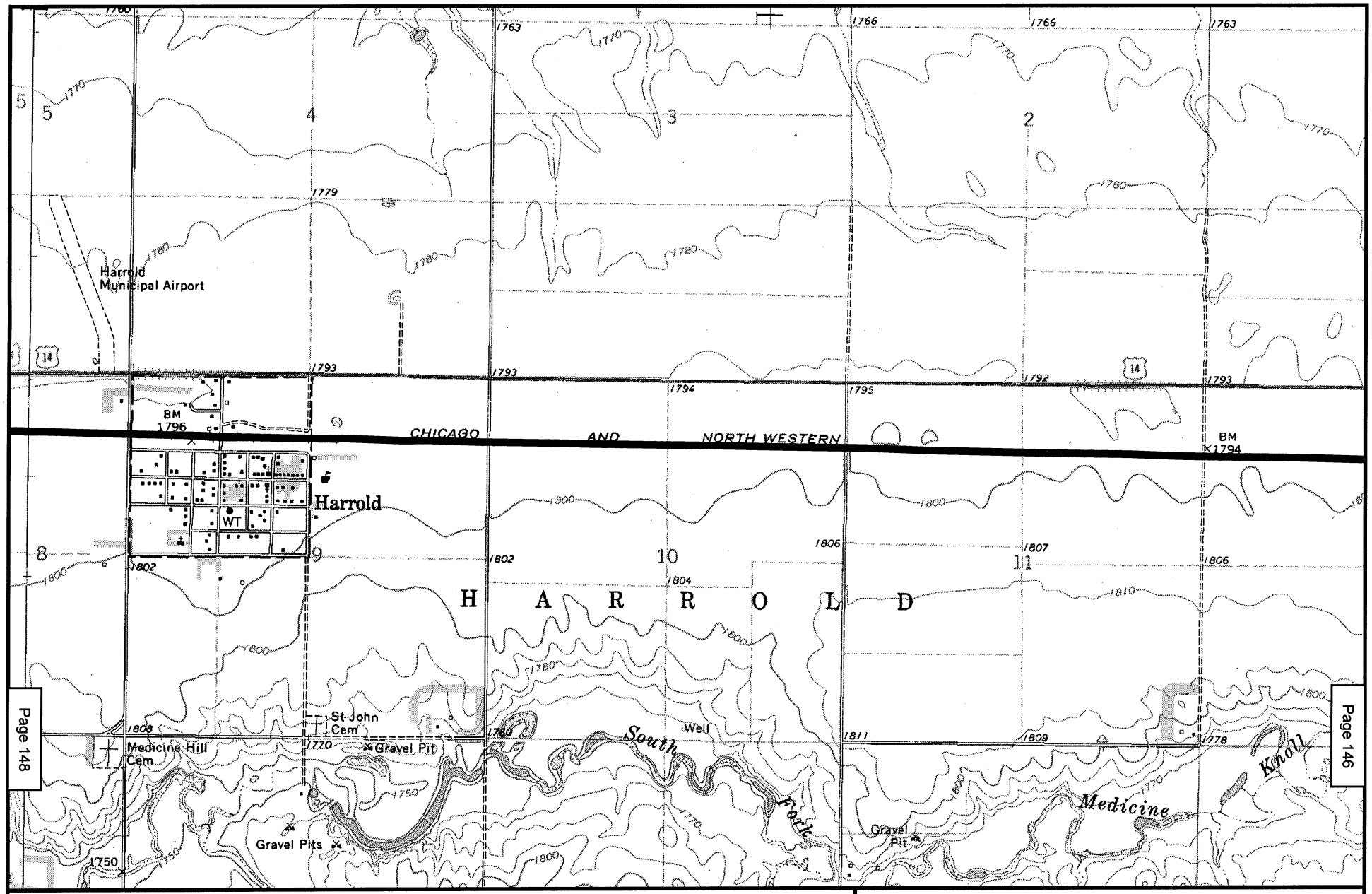

N
W E
S

2000 0 2000 Feet

Existing Rail Line

Bypass Proposal

Map 147
POWDER RIVER BASIN EXPANSION PROJECT
EXISTING DM&E RAIL LINE*
HUGHES COUNTY, SD
HARROLD QUAD

* Formerly Chicago and Northwestern Rail Line

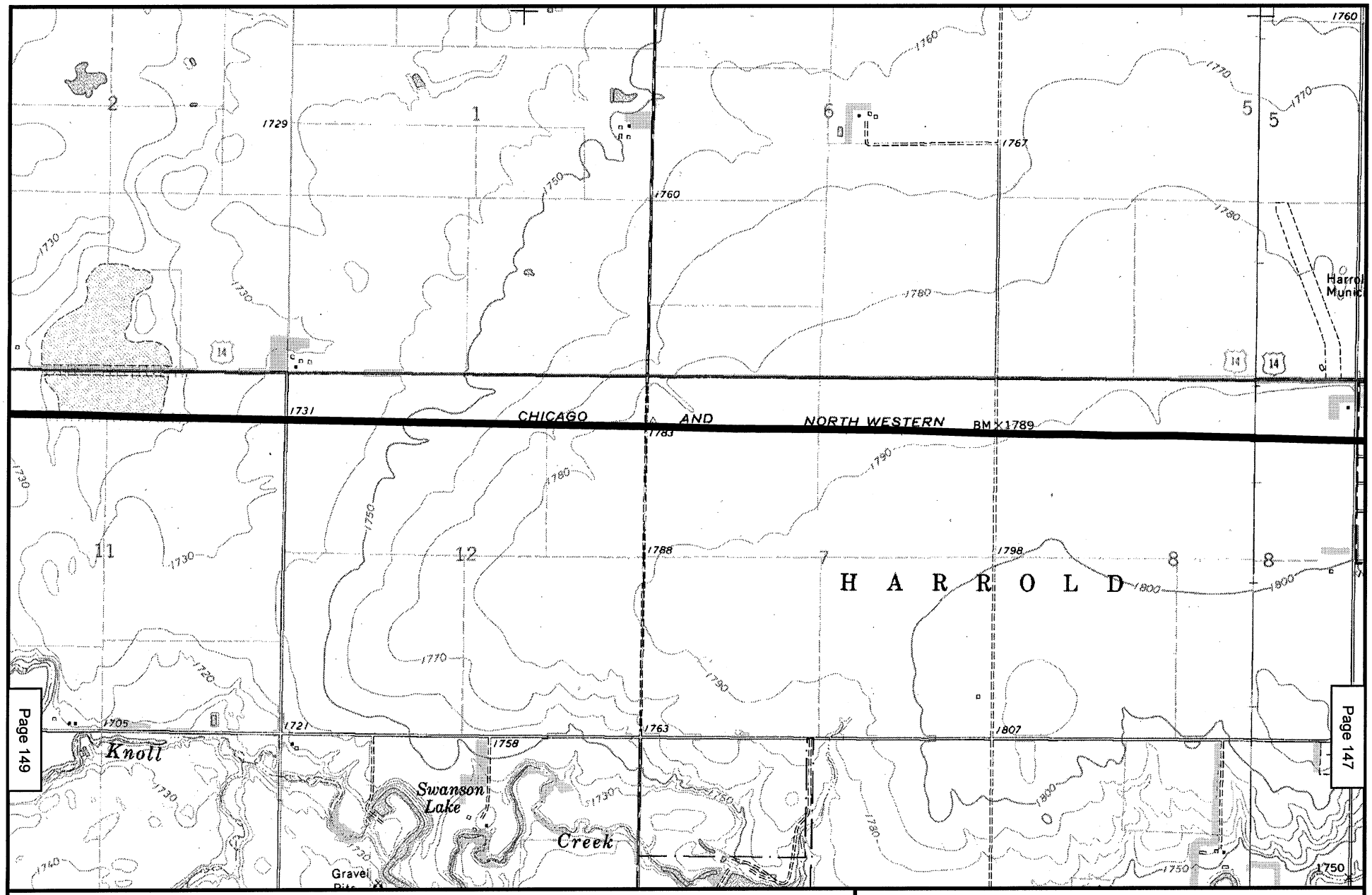

N
W E
S

2000 0 2000 Feet

Existing Rail Line

Bypass Proposal

Map 148
POWDER RIVER BASIN EXPANSION PROJECT
EXISTING DM&E RAIL LINE*
HUGHES COUNTY, SD
HARROLD, BLUNT SE QUADS

* Formerly Chicago and Northwestern Rail Line

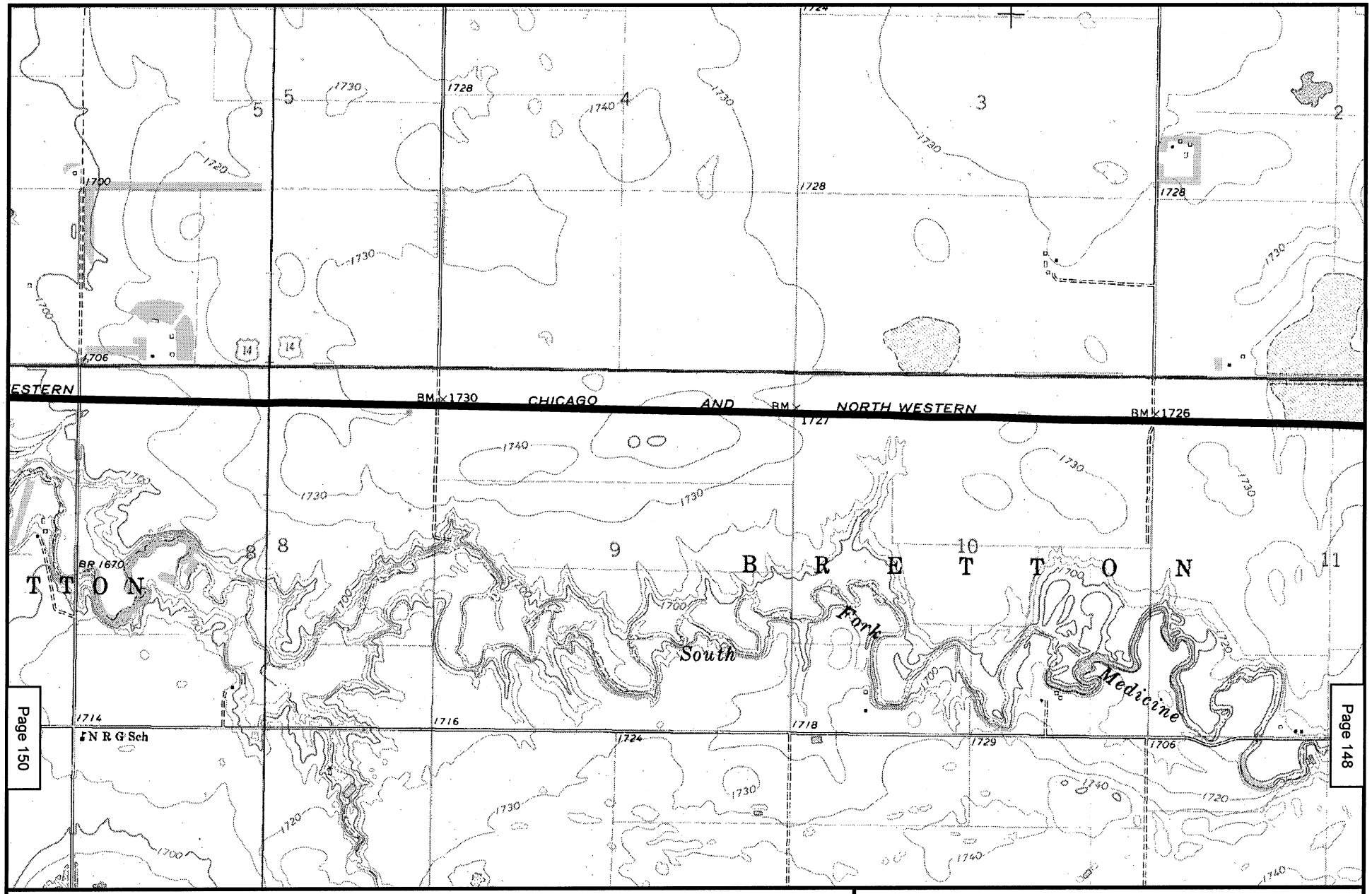

N
W E
S

2000 0 2000 Feet

Existing Rail Line

Bypass Proposal

Map 149
POWDER RIVER BASIN EXPANSION PROJECT
EXISTING DM&E RAIL LINE*
HUGHES COUNTY, SD
BLUNT SE, BLUNT QUADS

* Formerly Chicago and Northwestern Rail Line

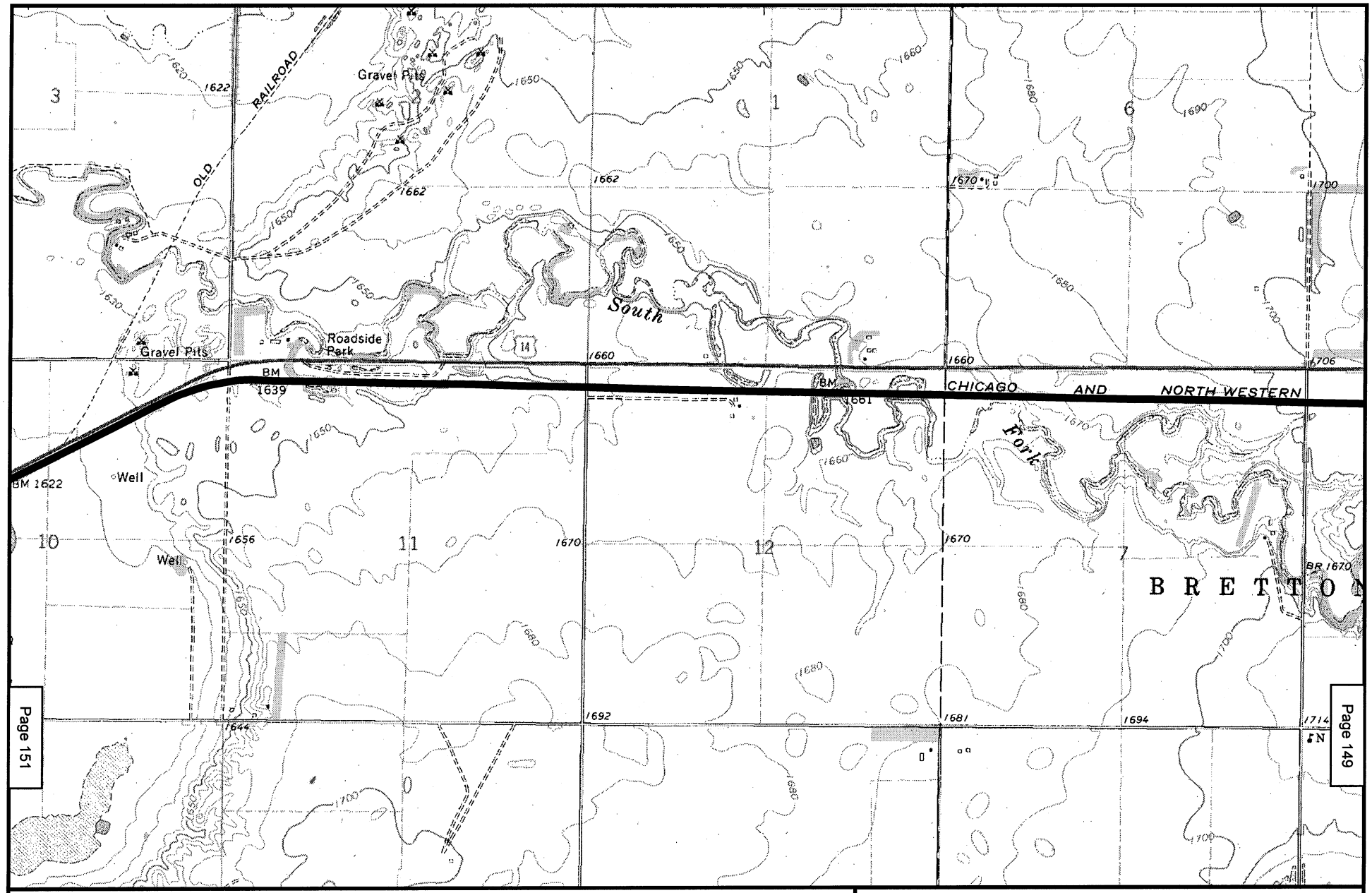

N
W E
S

2000 0 2000 Feet

Existing Rail Line

Bypass Proposal

Map 150
POWDER RIVER BASIN EXPANSION PROJECT
EXISTING DM&E RAIL LINE*
HUGHES COUNTY, SD
BLUNT QUAD

* Formerly Chicago and Northwestern Rail Line

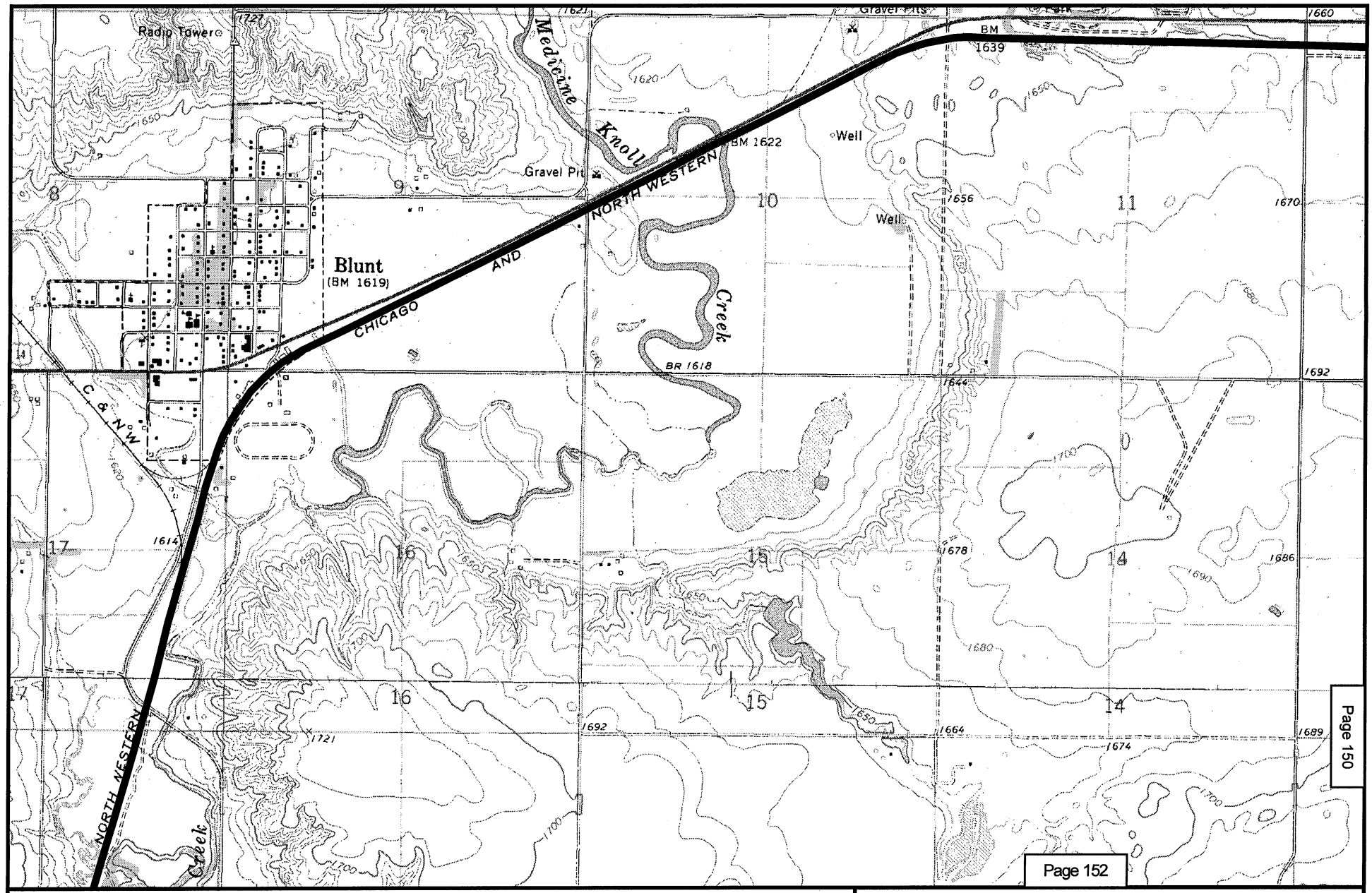

N
W E
S

2000 0 2000 Feet

Existing Rail Line

Bypass Proposal

Map 151
POWDER RIVER BASIN EXPANSION PROJECT
EXISTING DM&E RAIL LINE*
HUGHES COUNTY, SD
BLUNT, DE GREY NW QUADS

* Formerly Chicago and Northwestern Rail Line

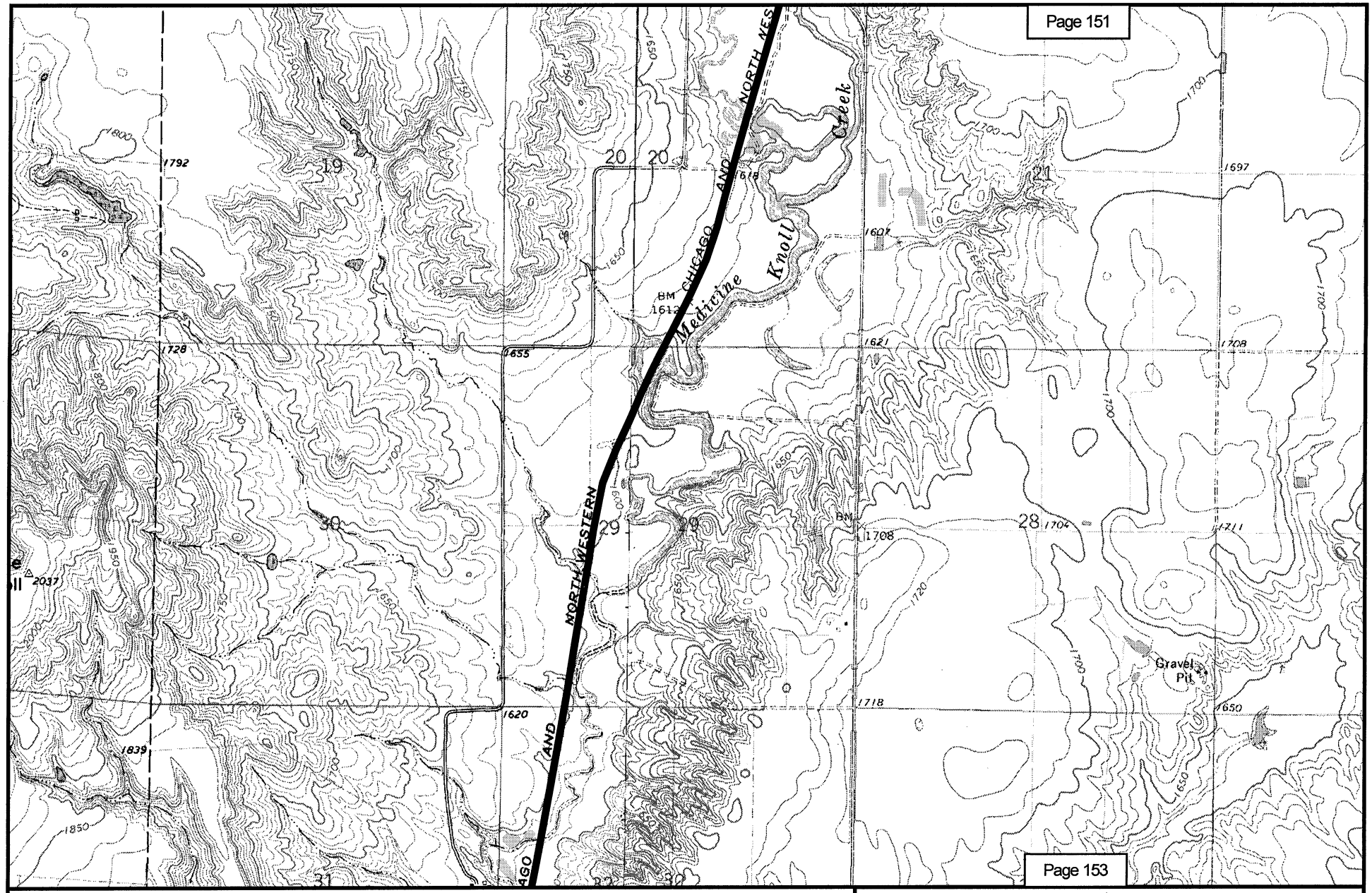

N
W E
S

2000 0 2000 Feet

Existing Rail Line

Bypass Proposal

Map 152
POWDER RIVER BASIN EXPANSION PROJECT
EXISTING DM&E RAIL LINE*
HUGHES COUNTY, SD
CANNING, DE GREY NW QUADS

* Formerly Chicago and Northwestern Rail Line

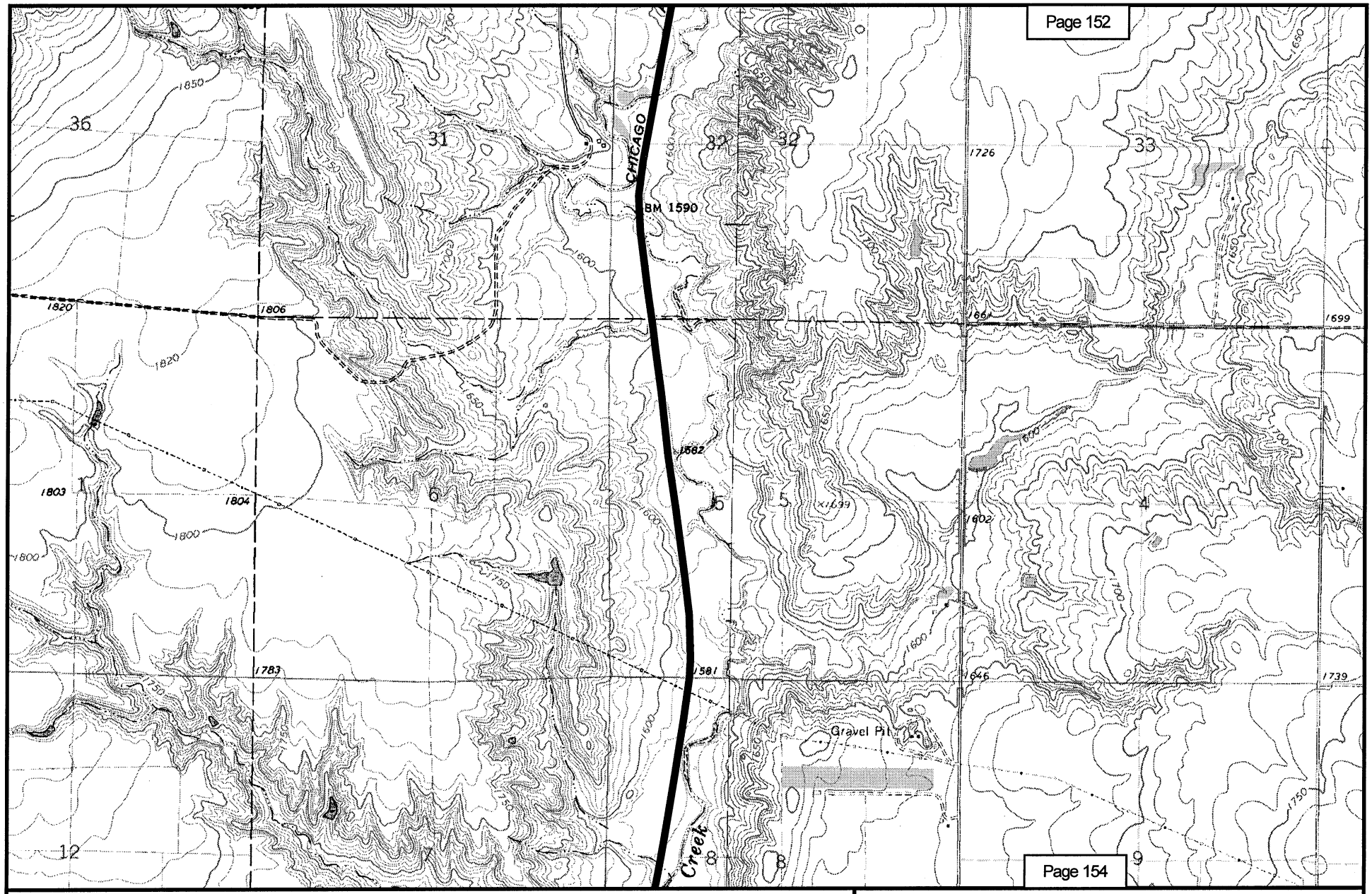

N
W E
S

2000 0 2000 Feet

Existing Rail Line

Bypass Proposal

Map 153
POWDER RIVER BASIN EXPANSION PROJECT
EXISTING DM&E RAIL LINE*
HUGHES COUNTY, SD
CANNING, DE GREY NW QUADS

* Formerly Chicago and Northwestern Rail Line

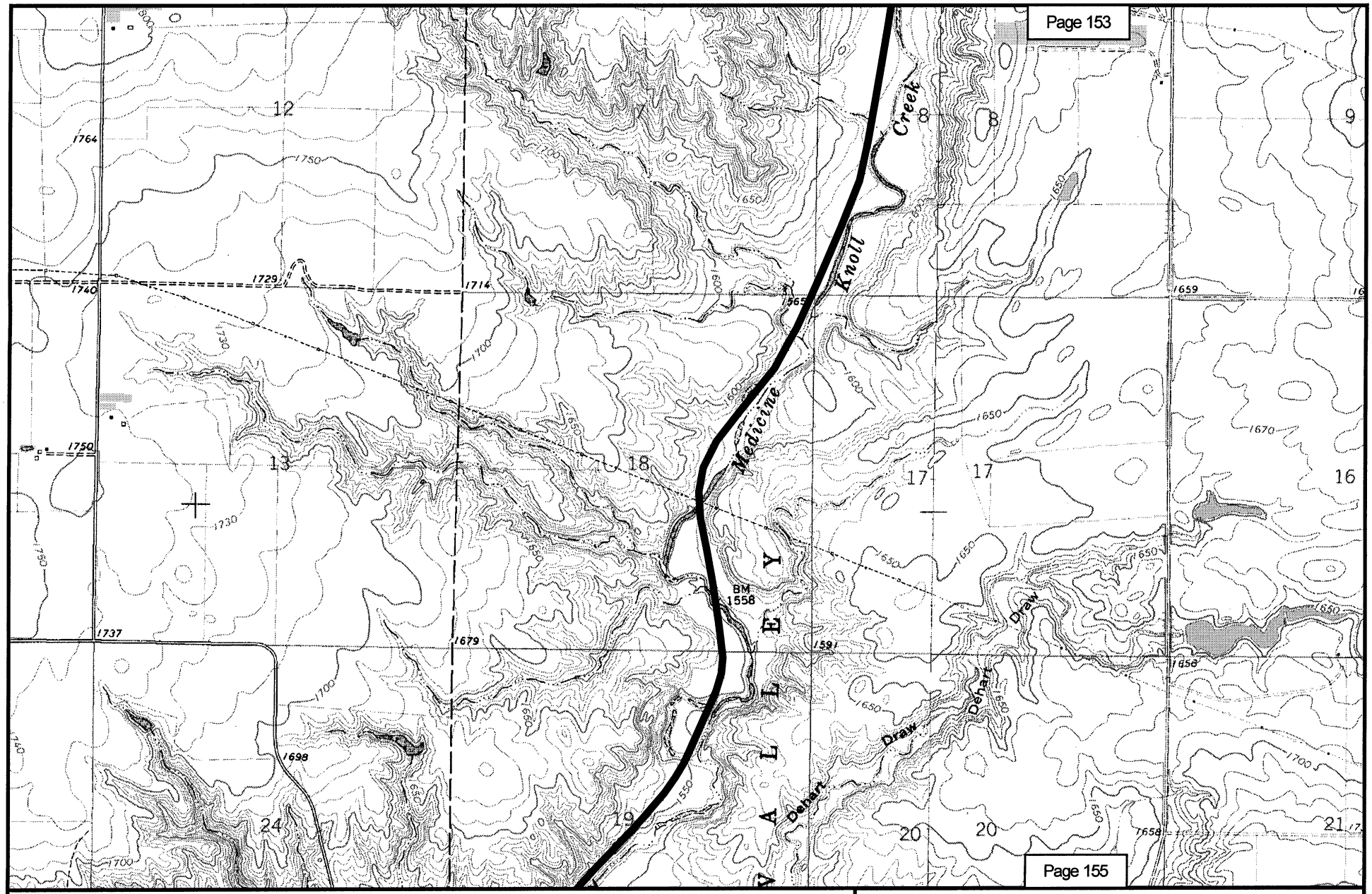

N
W E
S

2000 0 2000 Feet

Existing Rail Line

Bypass Proposal

Map 154
POWDER RIVER BASIN EXPANSION PROJECT
EXISTING DM&E RAIL LINE*
HUGHES COUNTY, SD
CANNING, DE GREY NW QUADS

* Formerly Chicago and Northwestern Rail Line

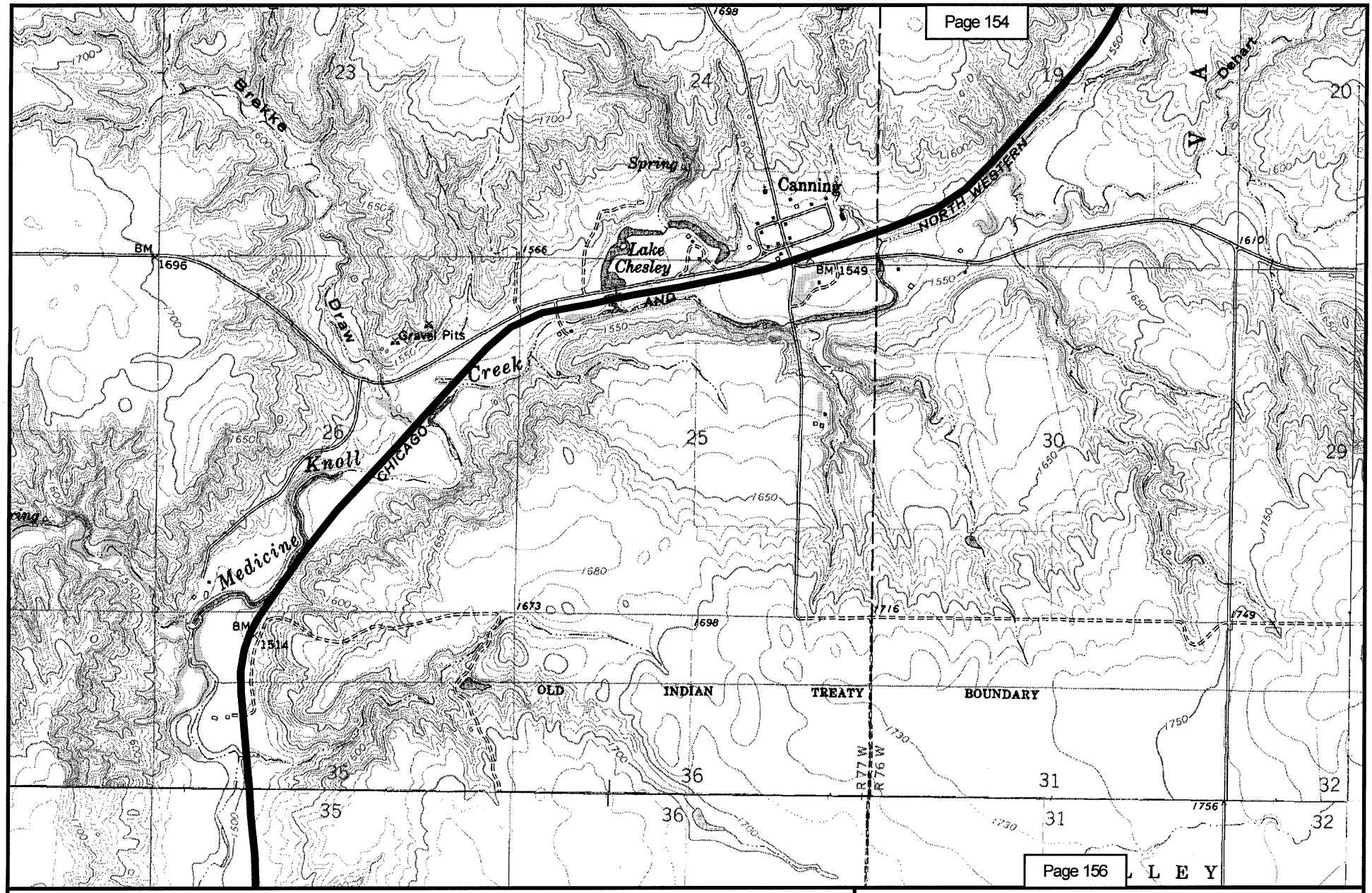

N
W E
S

2000 0 2000 Feet

Existing Rail Line

Bypass Proposal

Map 155
POWDER RIVER BASIN EXPANSION PROJECT
EXISTING DM&E RAIL LINE*
HUGHES COUNTY, SD
CANNING, ROUSSEAU QUADS

* Formerly Chicago and Northwestern Rail Line

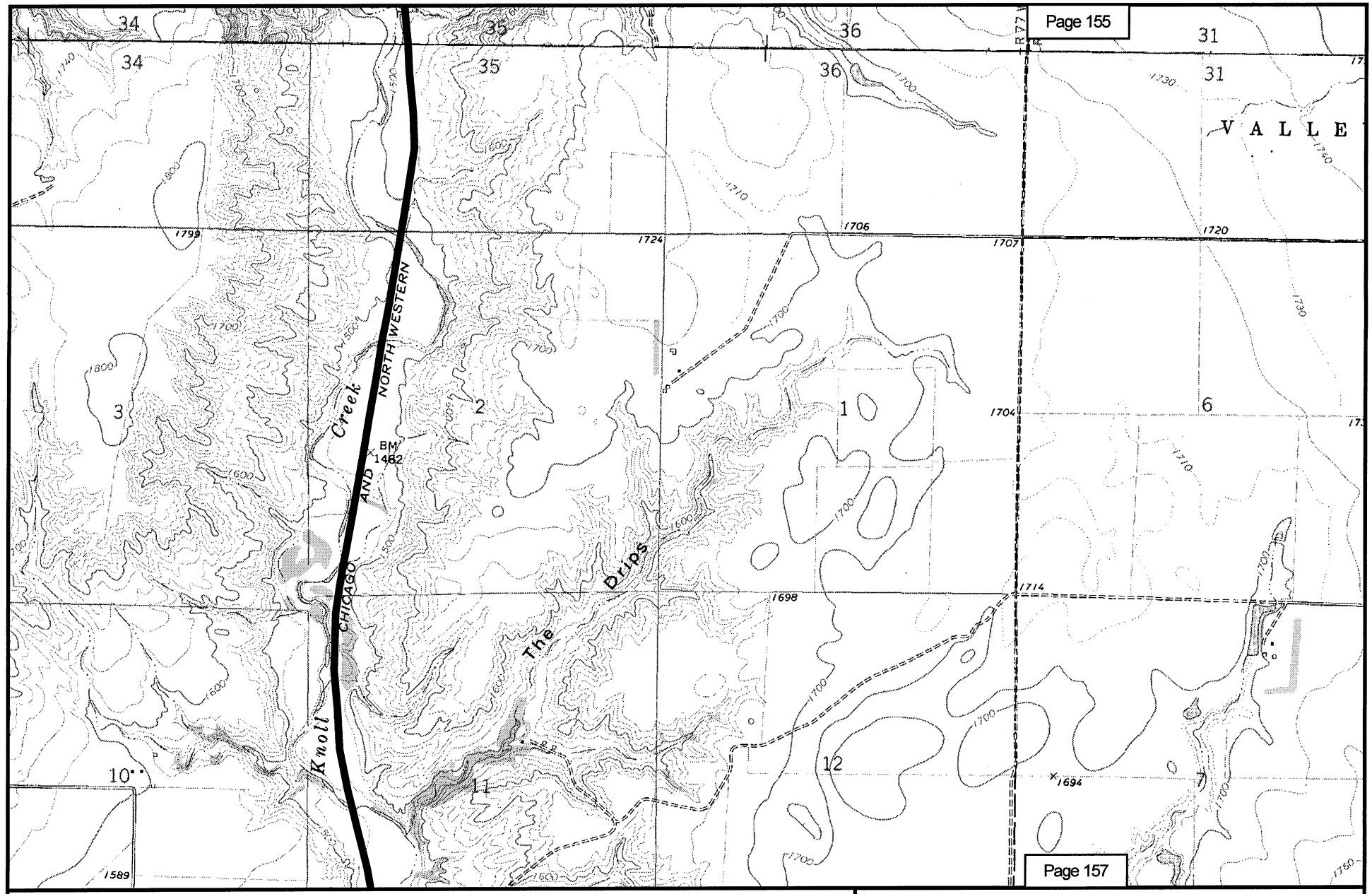

Map 156
POWDER RIVER BASIN EXPANSION PROJECT
EXISTING DM&E RAIL LINE*
HUGHES COUNTY, SD
ROUSSEAU QUAD

* Formerly Chicago and Northwestern Rail Line

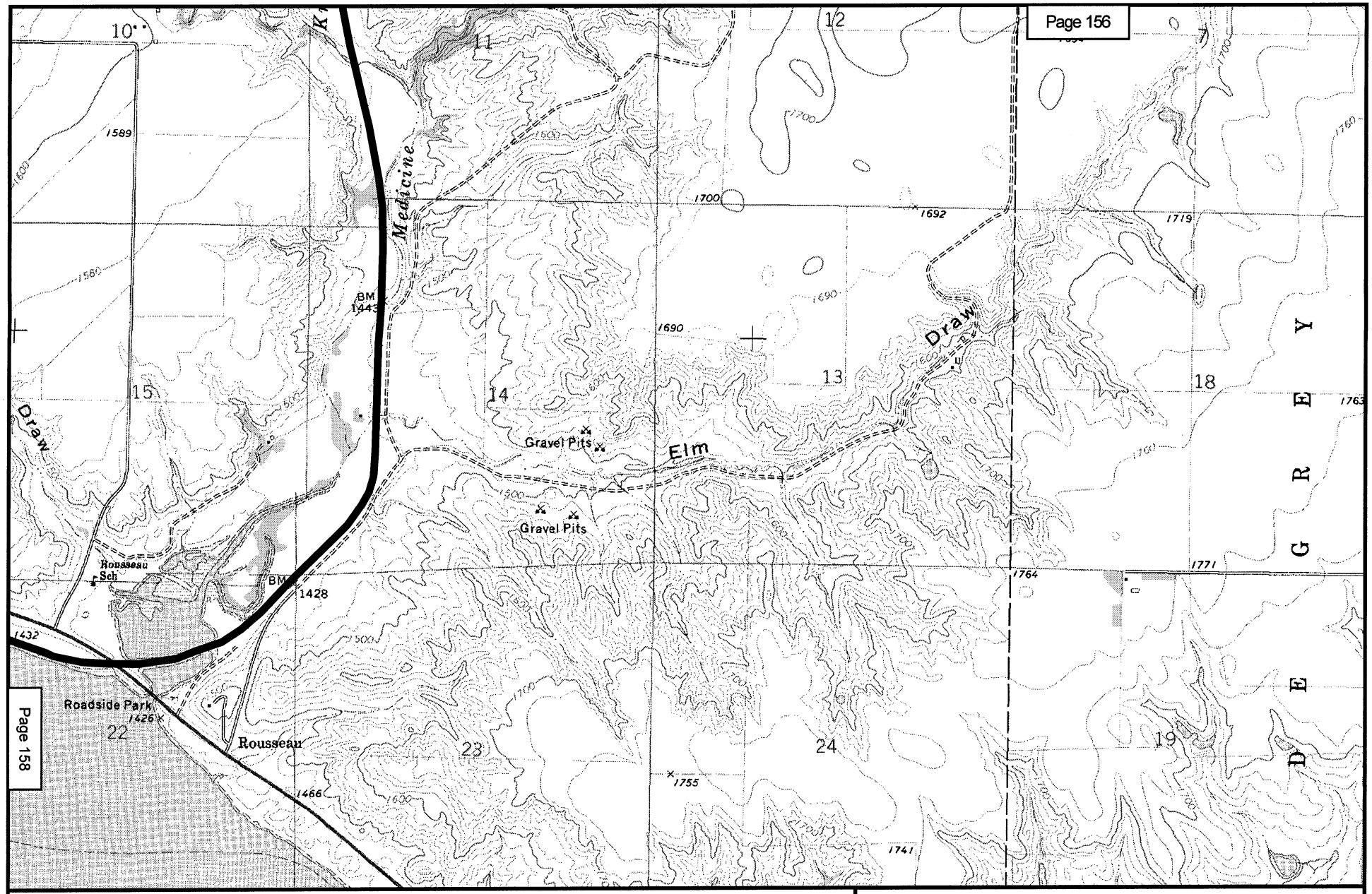

N
W E
S

2000 0 2000 Feet

Existing Rail Line

Bypass Proposal

Map 157
POWDER RIVER BASIN EXPANSION PROJECT
EXISTING DM&E RAIL LINE*
HUGHES COUNTY, SD
ROUSSEAU QUAD

* Formerly Chicago and Northwestern Rail Line

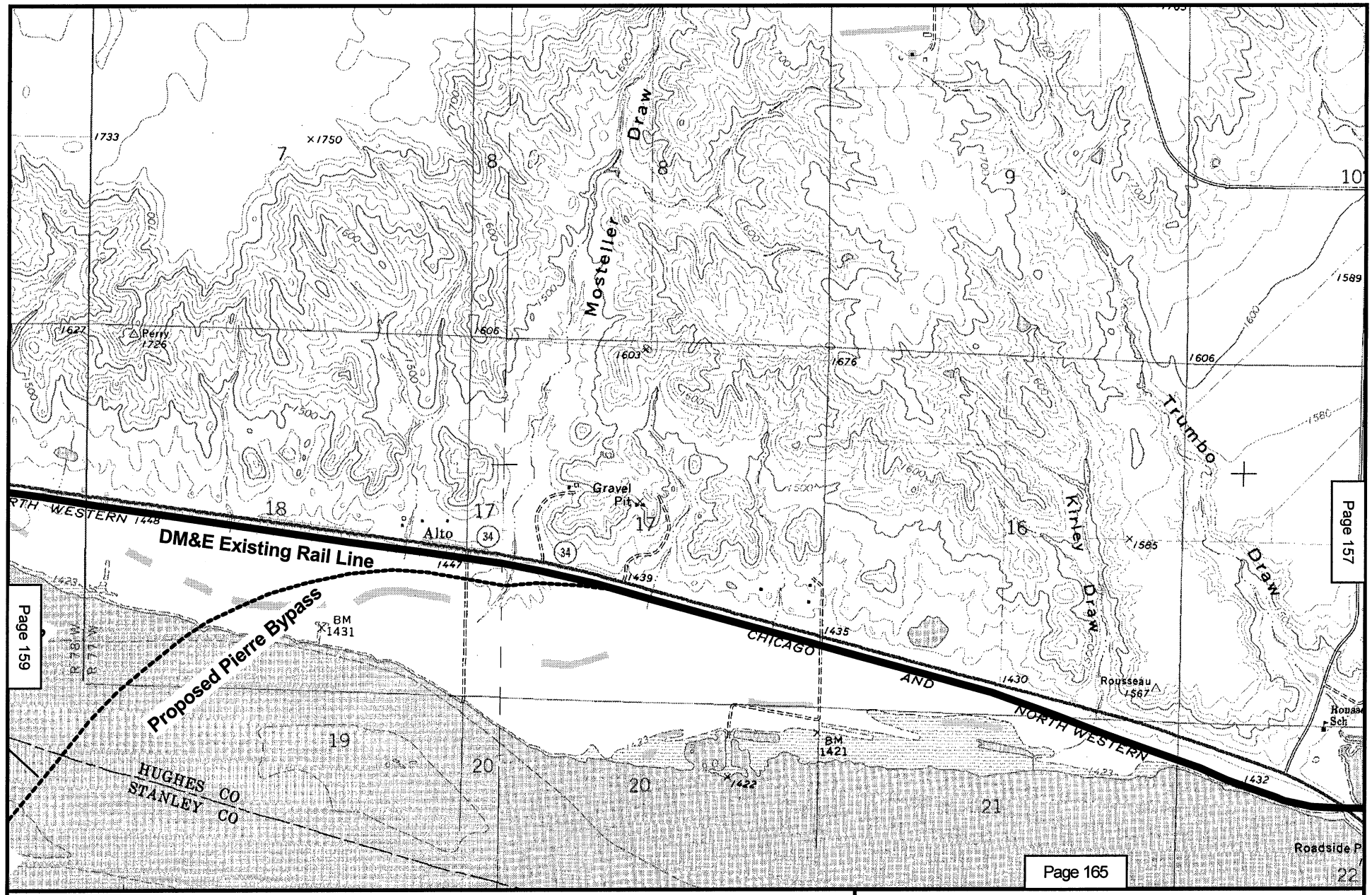

N
W E
S

2000 0 2000 Feet

Existing Rail Line

Bypass Proposal

Map 158
POWDER RIVER BASIN EXPANSION PROJECT
EXISTING DM&E RAIL LINE*
HUGHES COUNTY, SD
ANTELOPE ISLAND, ROUSSEAU QUADS

* Formerly Chicago and Northwestern Rail Line

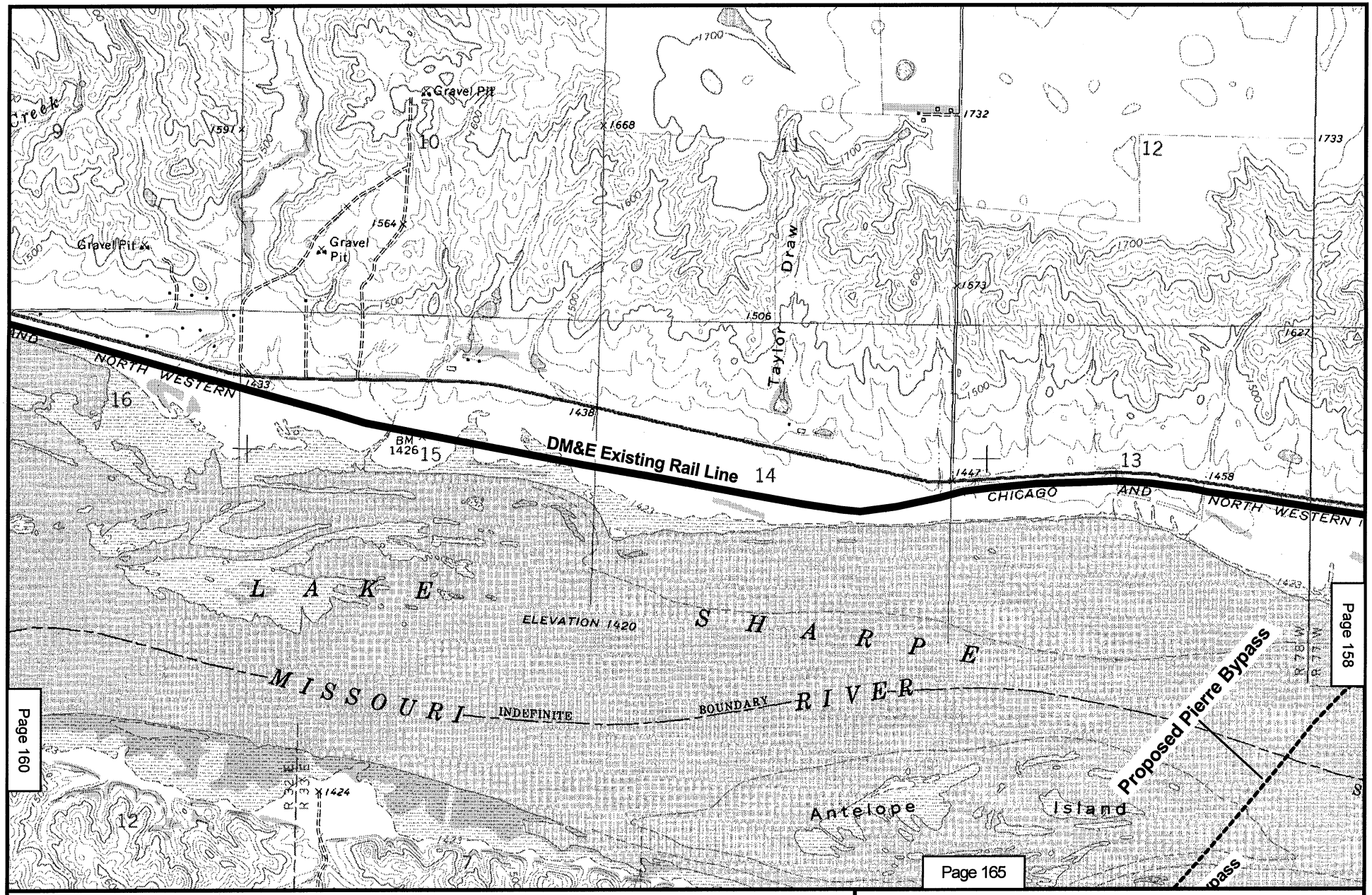

N
W E
S

2000 0 2000 Feet

Existing Rail Line

Bypass Proposal

Map 159
POWDER RIVER BASIN EXPANSION PROJECT
EXISTING DM&E RAIL LINE*
HUGHES COUNTY, SD
ANTELOPE ISLAND QUAD

* Formerly Chicago and Northwestern Rail Line

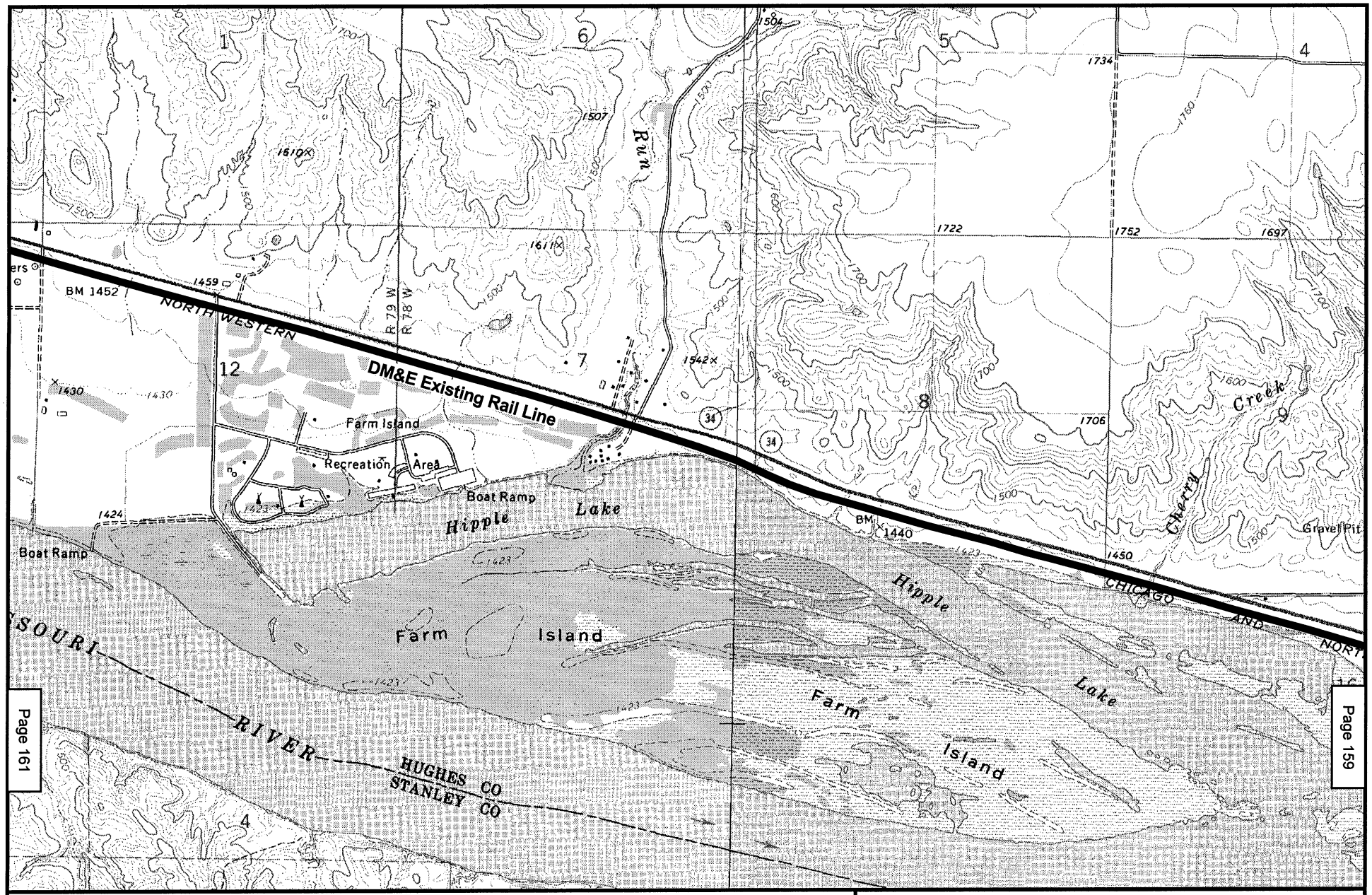

N
W E
S

2000 0 2000 Feet

Existing Rail Line

Bypass Proposal

Map 160
POWDER RIVER BASIN EXPANSION PROJECT
EXISTING DM&E RAIL LINE*
HUGHES COUNTY, SD
PIERRE, ANTELOPE ISLAND QUADS

* Formerly Chicago and Northwestern Rail Line

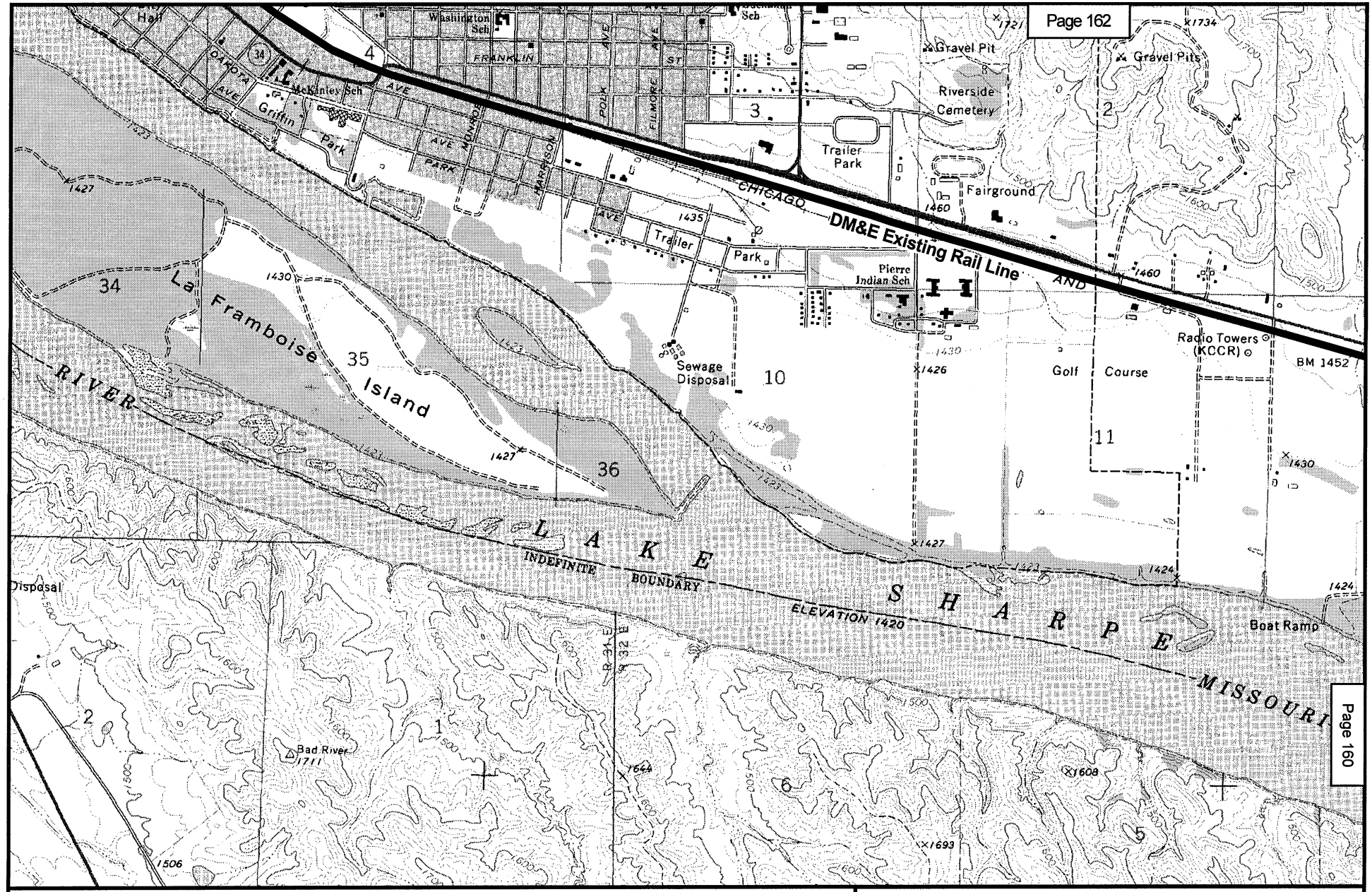

N
W E
S

2000 0 2000 Feet

Existing Rail Line

Bypass Proposal

Map 161
POWDER RIVER BASIN EXPANSION PROJECT
EXISTING DM&E RAIL LINE*
HUGHES COUNTY, SD
PIERRE QUAD

* Formerly Chicago and Northwestern Rail Line

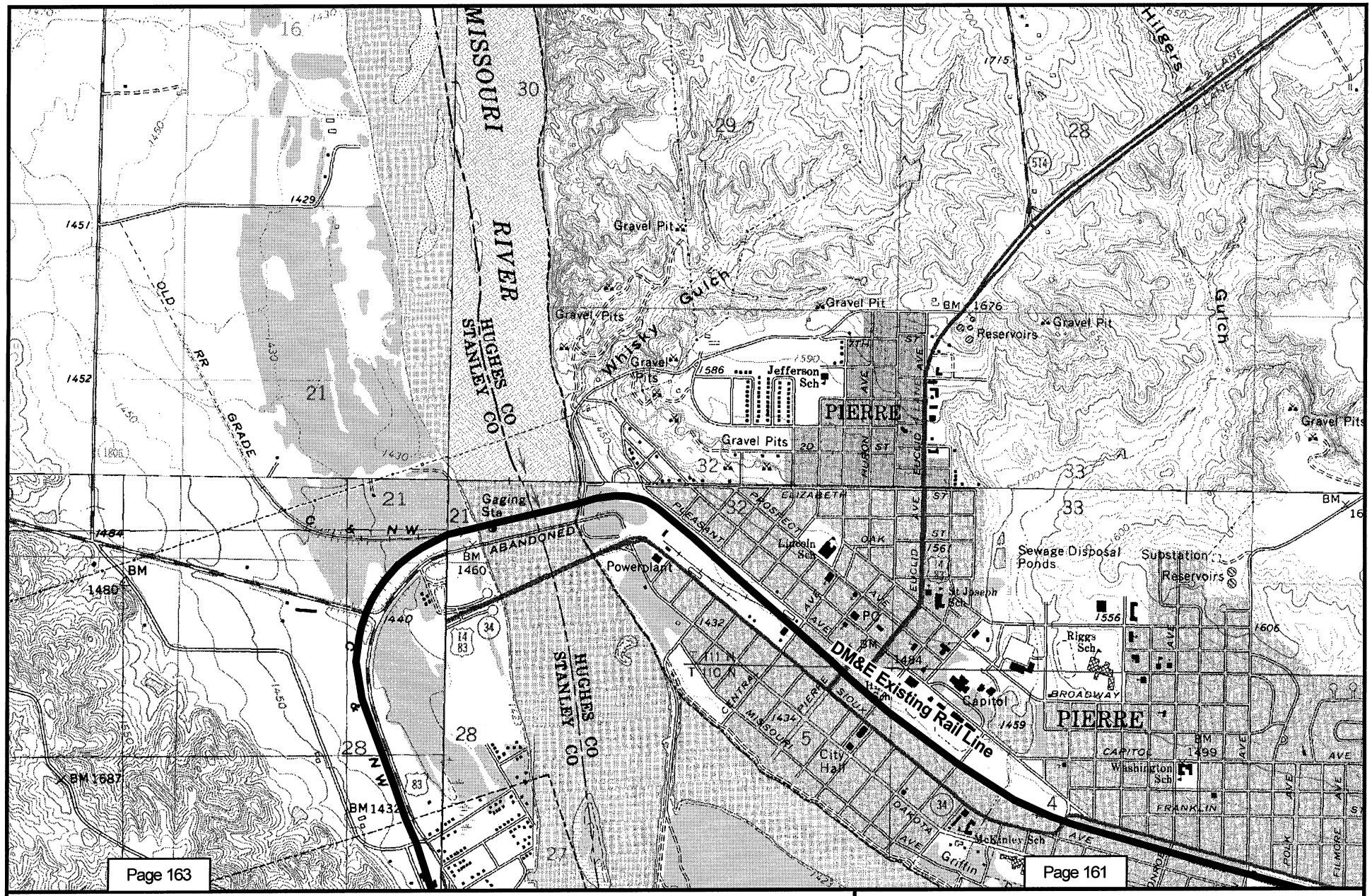

N
W E
S

2000 0 2000 Feet

Existing Rail Line

Bypass Proposal

Map 162
POWDER RIVER BASIN EXPANSION PROJECT
EXISTING DM&E RAIL LINE*
STANLEY COUNTY, SD
OAHE DAM, PIERRE NE, PIERRE SW, PIERRE QUADS

* Formerly Chicago and Northwestern Rail Line

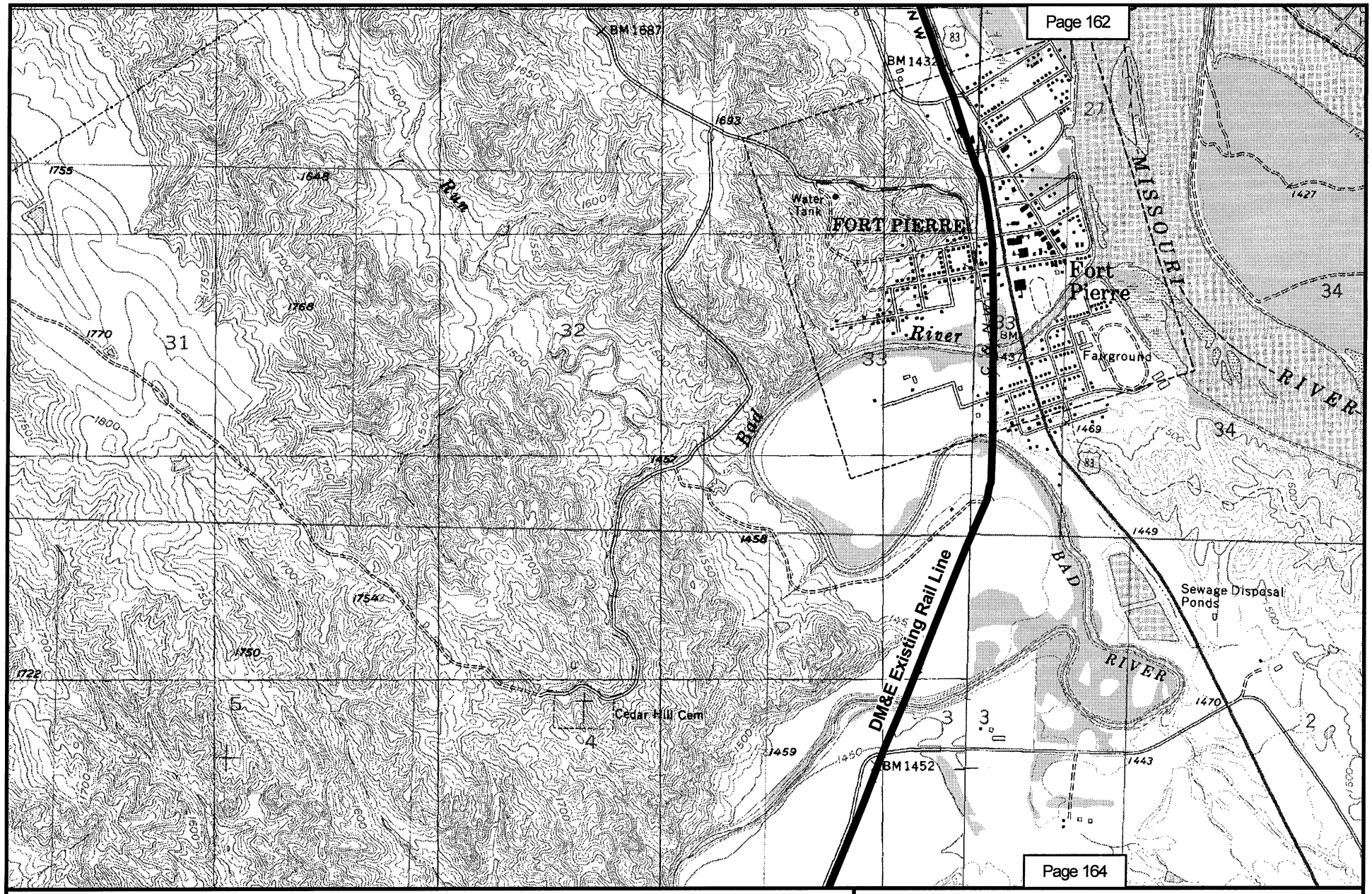

Map 163
POWDER RIVER BASIN EXPANSION PROJECT
EXISTING DM&E RAIL LINE*
STANLEY COUNTY, SD
PIERRE SW, PIERRE QUADS

* Formerly Chicago and Northwestern Rail Line

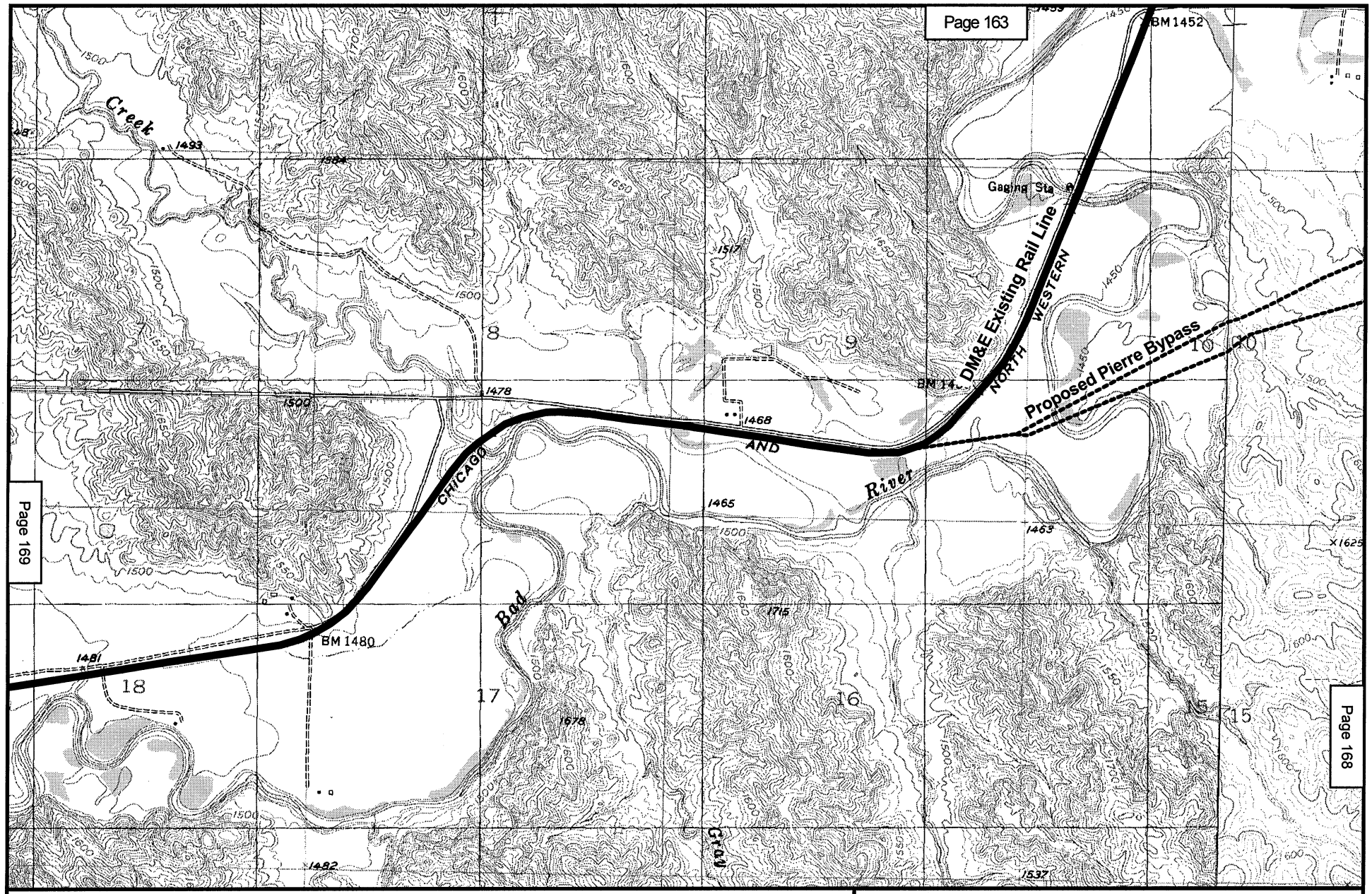

N
W E
S

2000 0 2000 Feet

Existing Rail Line

Bypass Proposal

Map 164
POWDER RIVER BASIN EXPANSION PROJECT
EXISTING DM&E RAIL LINE*
STANLEY COUNTY, SD
PIERRE SW, PIERRE QUADS

* Formerly Chicago and Northwestern Rail Line

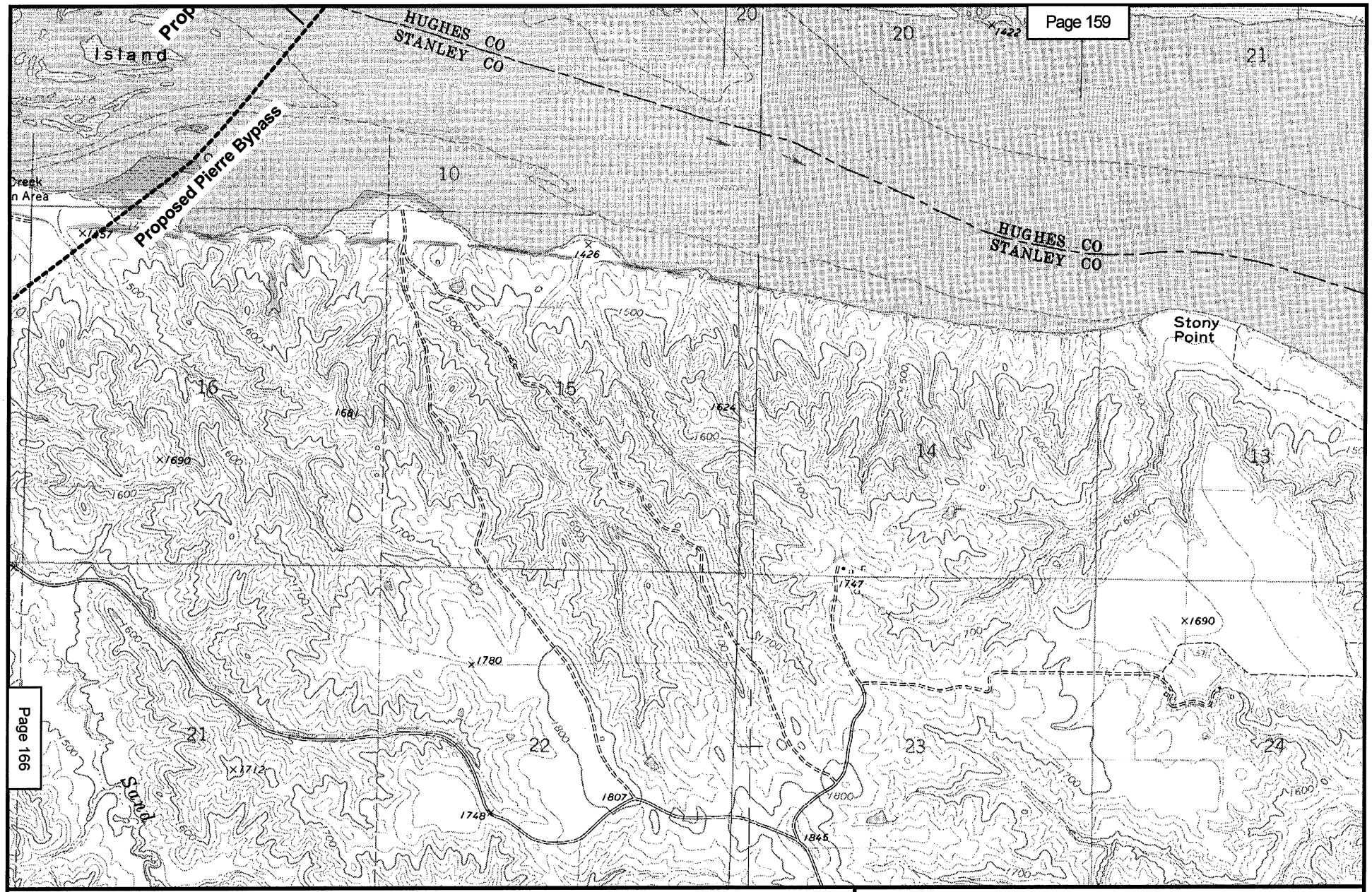

N
W E
S

2000 0 2000 Feet

Existing Rail Line

Bypass Proposal

Map 165
POWDER RIVER BASIN EXPANSION PROJECT
EXISTING DM&E RAIL LINE*
STANLEY COUNTY, SD
ANTELOPE ISLAND, ROUSSEAU QUADS

* Formerly Chicago and Northwestern Rail Line

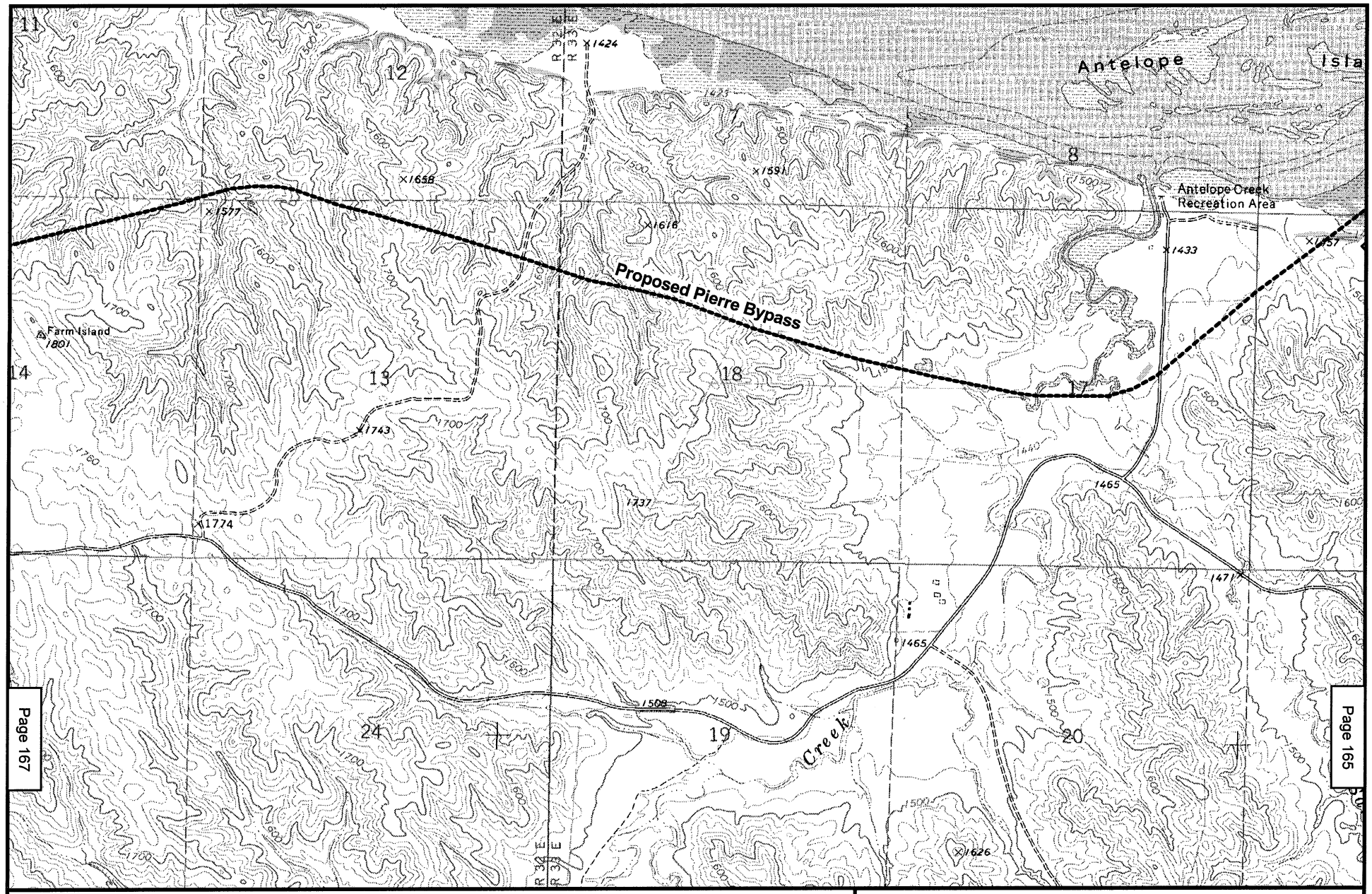

N
W E
S

2000 0 2000 Feet

Existing Rail Line

Bypass Proposal

Map 166
POWDER RIVER BASIN EXPANSION PROJECT
EXISTING DM&E RAIL LINE*
STANLEY COUNTY, SD
ANTELOPE ISLAND QUAD

* Formerly Chicago and Northwestern Rail Line

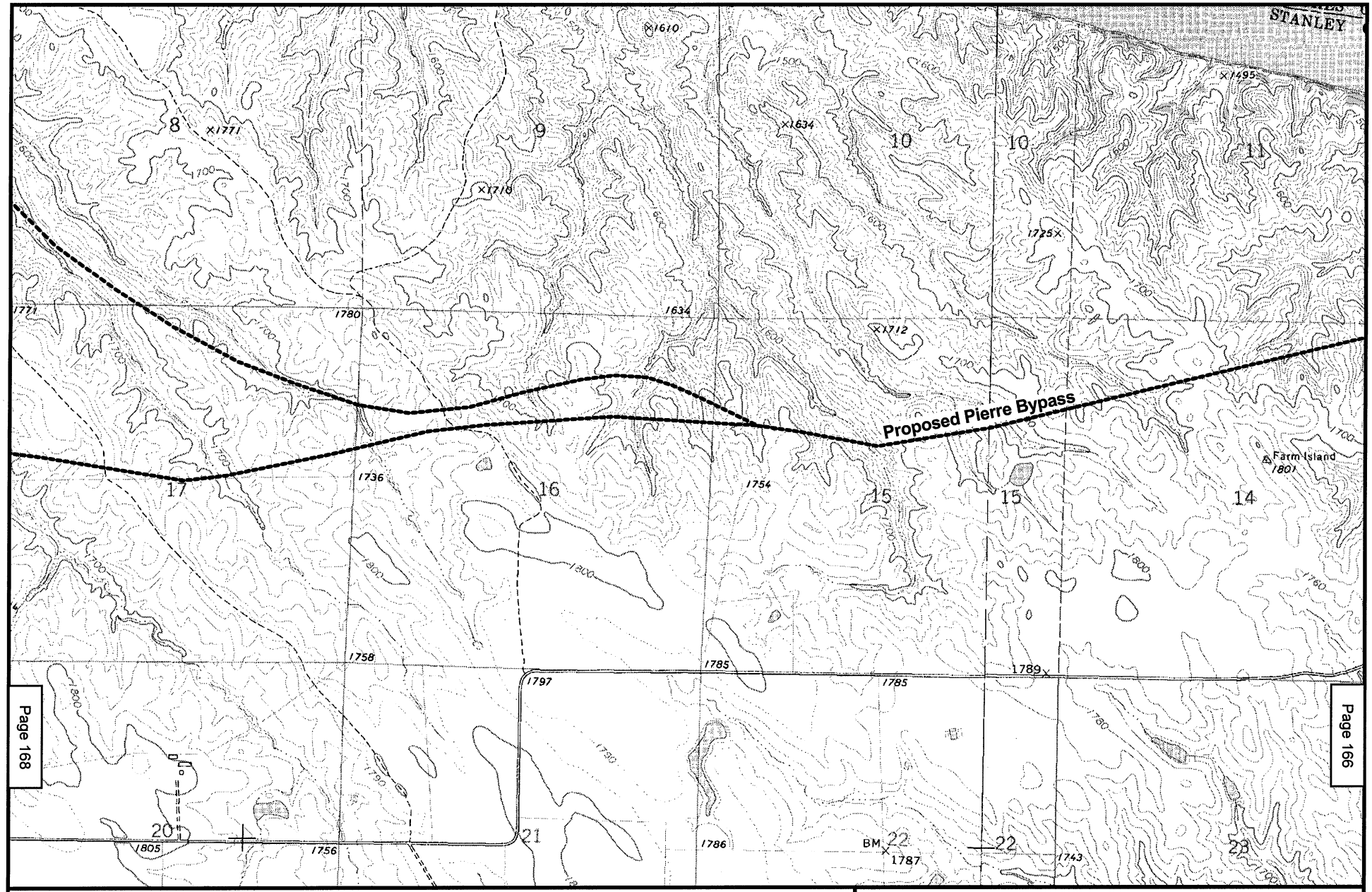

N
W E
S

2000 0 2000 Feet

Existing Rail Line

Bypass Proposal

Map 167
POWDER RIVER BASIN EXPANSION PROJECT
EXISTING DM&E RAIL LINE*
STANLEY COUNTY, SD
PIERRE, ANTELOPE ISLAND QUADS

* Formerly Chicago and Northwestern Rail Line